

**Survey Information**

3D IP Array : N=12-16 a=50m-200m

**INSTRUMENTATION**

RECEIVER: SJ-24 Full-Waveform Digital IP Receiver  
 TRANSMITTER: GDD TX II 3.6 KW

Survey by: SJ Geophysics Ltd.  
 3D Inversion by: S.J.V. Consultants Ltd.  
 Survey Date: June, 2008  
 Mapping Date: August, 2008

Projection: Finnish Grid  
 Gauss Kruger Projection-Zone 3

- Survey Stations
- Drill holes (collar)

**3D Inversion Model**

Interpreted Resistivity (Ohm-m)

False Color Contour Map

Depth 50m Below Topography

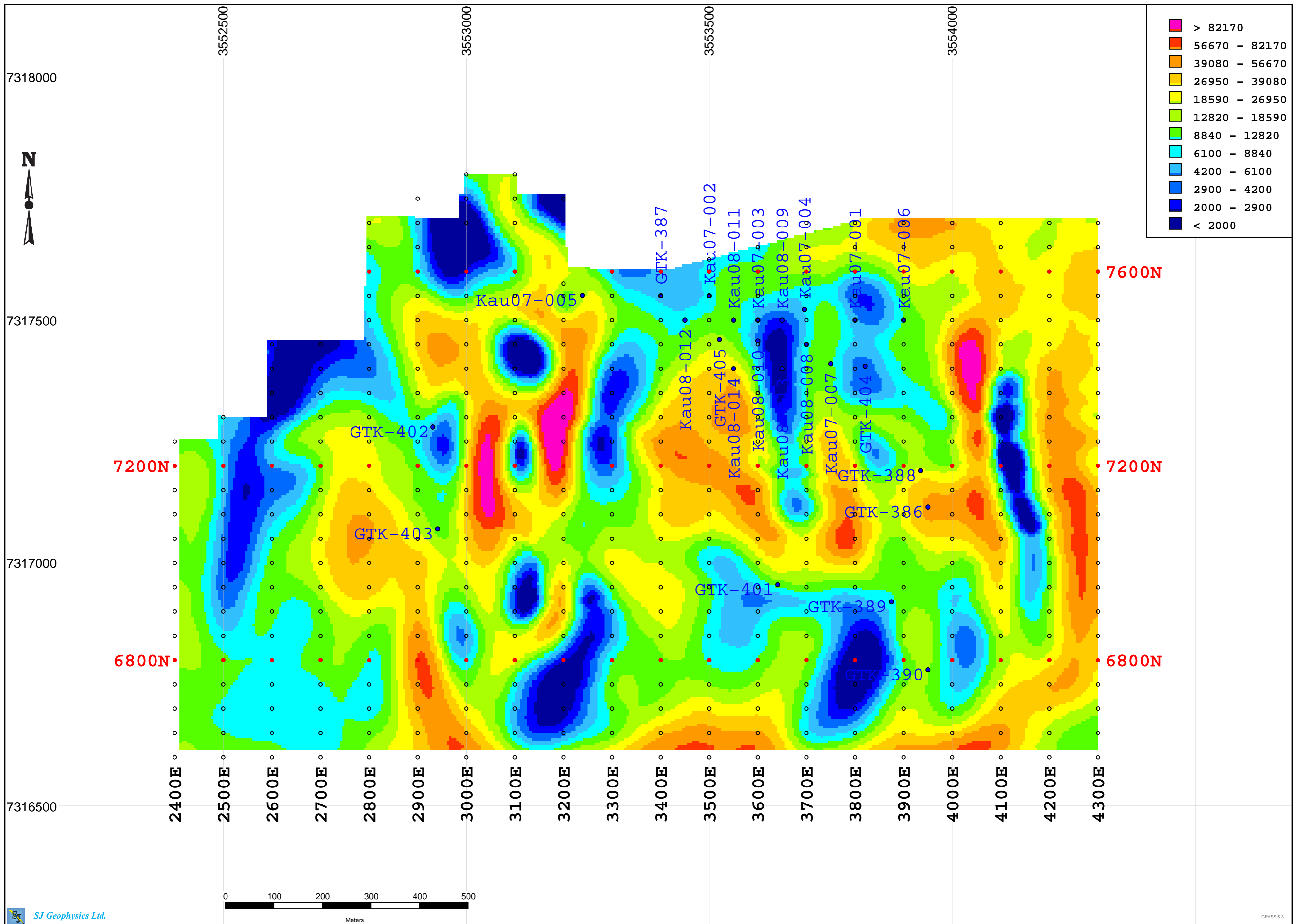
**AKKERMAN EXPLORATION B.V. & NORTEC VENTURES CORPORATION**

**Kaukua**

Platinum-Palladium-Gold +  
 Nickel And Copper Project

Finland





**Survey Information**

3D IP Array : N=12-16 a=50m-200m

**INSTRUMENTATION**

RECEIVER: SJ-24 Full-Waveform Digital IP Receiver  
 TRANSMITTER: GDD TX II 3.6 KW

Survey by: SJ Geophysics Ltd.  
 3D Inversion by: S.J.V. Consultants Ltd.  
 Survey Date: June, 2008  
 Mapping Date: August, 2008

Projection: Finnish Grid  
 Gauss Kruger Projection-Zone 3

- Survey Stations
- Drill holes (collar)

**3D Inversion Model**

Interpreted Resistivity (Ohm-m)

False Color Contour Map

Depth 100m Below Topography

**AKKERMAN EXPLORATION B.V. & NORTEC VENTURES CORPORATION**


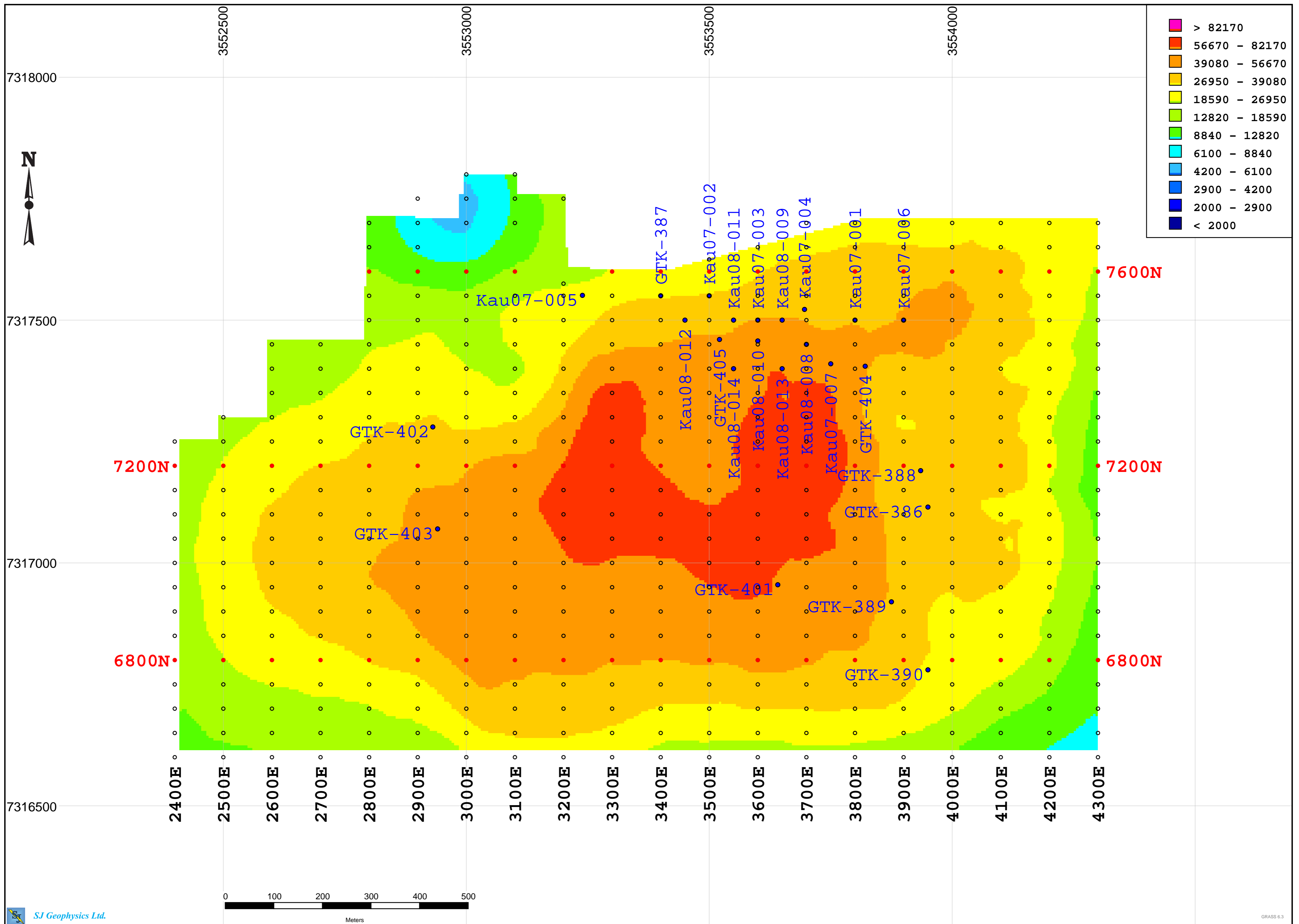
**Kaukua**

Platinum-Palladium-Gold +  
 Nickel And Copper Project

Finland





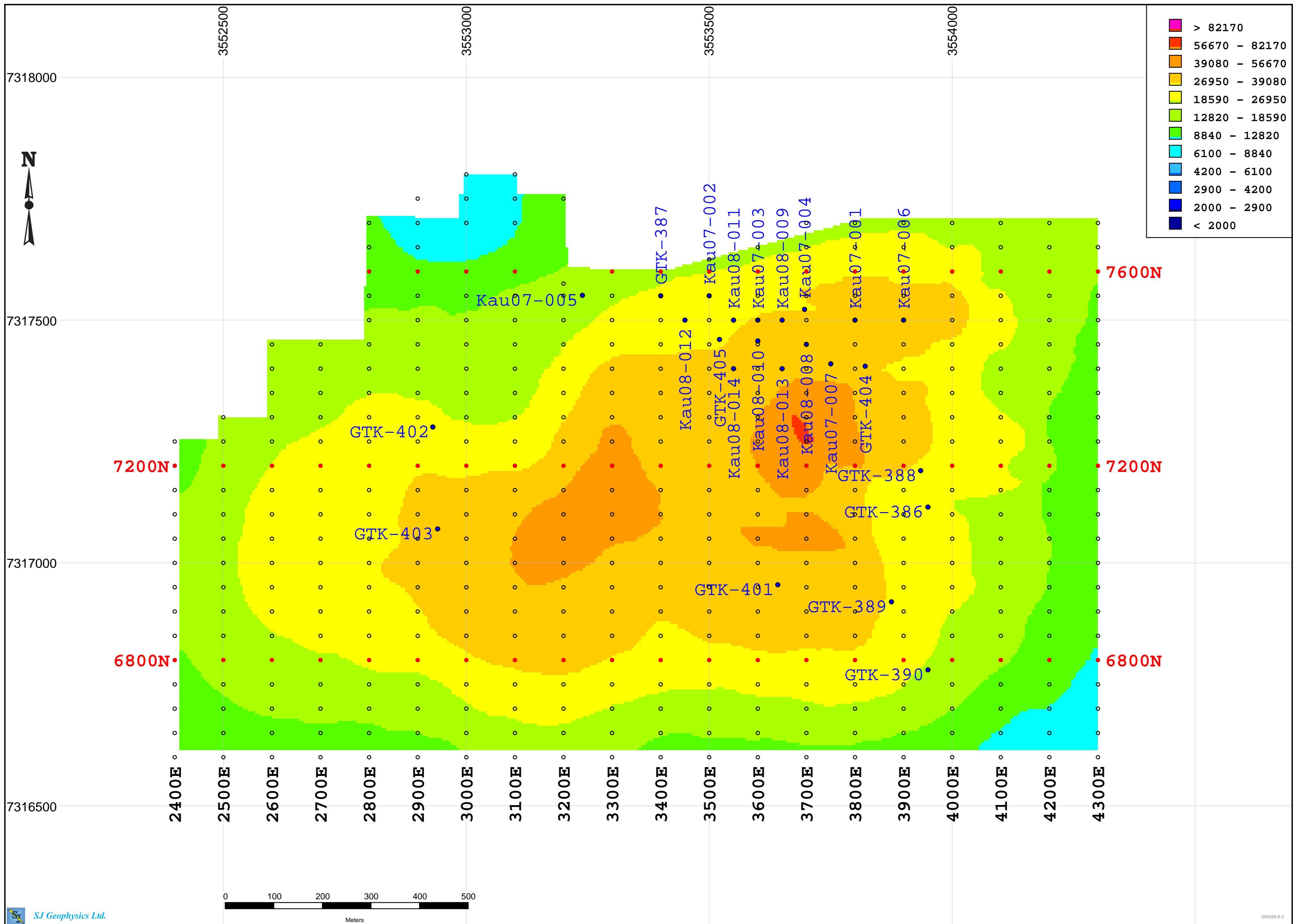


Survey Information  
 3D IP Array : N=12-16 a=50m-200m  
 INSTRUMENTATION  
 RECEIVER: SJ-24 Full-Waveform Digital IP Receiver  
 TRANSMITTER: GDD TX II 3.6 KW  
 Survey by: SJ Geophysics Ltd.  
 3D Inversion by: S.J.V. Consultants Ltd.  
 Survey Date: June, 2008  
 Mapping Date: August, 2008  
 Projection: Finnish Grid  
 Gauss Kruger Projection-Zone 3

○ Survey Stations  
 ● Drill holes (collar)

**3D Inversion Model**  
 Interpreted Resistivity (Ohm-m)  
 False Color Contour Map  
 Depth 250m Below Topography

**AKKERMAN EXPLORATION B.V. & NORTEC VENTURES CORPORATION**  
**Kaukua**  
 Platinum-Palladium-Gold + Nickel And Copper Project  
 Finland



**Survey Information**

3D IP Array : N=12-16 a=50m-200m

**INSTRUMENTATION**

RECEIVER: SJ-24 Full-Waveform Digital IP Receiver  
 TRANSMITTER: GDD TX II 3.6 KW

Survey by: SJ Geophysics Ltd.  
 3D Inversion by: S.J.V. Consultants Ltd.  
 Survey Date: June, 2008  
 Mapping Date: August, 2008

Projection: Finnish Grid  
 Gauss Kruger Projection-Zone 3

- Survey Stations
- Drill holes (collar)

**3D Inversion Model**

Interpreted Resistivity (Ohm-m)

False Color Contour Map

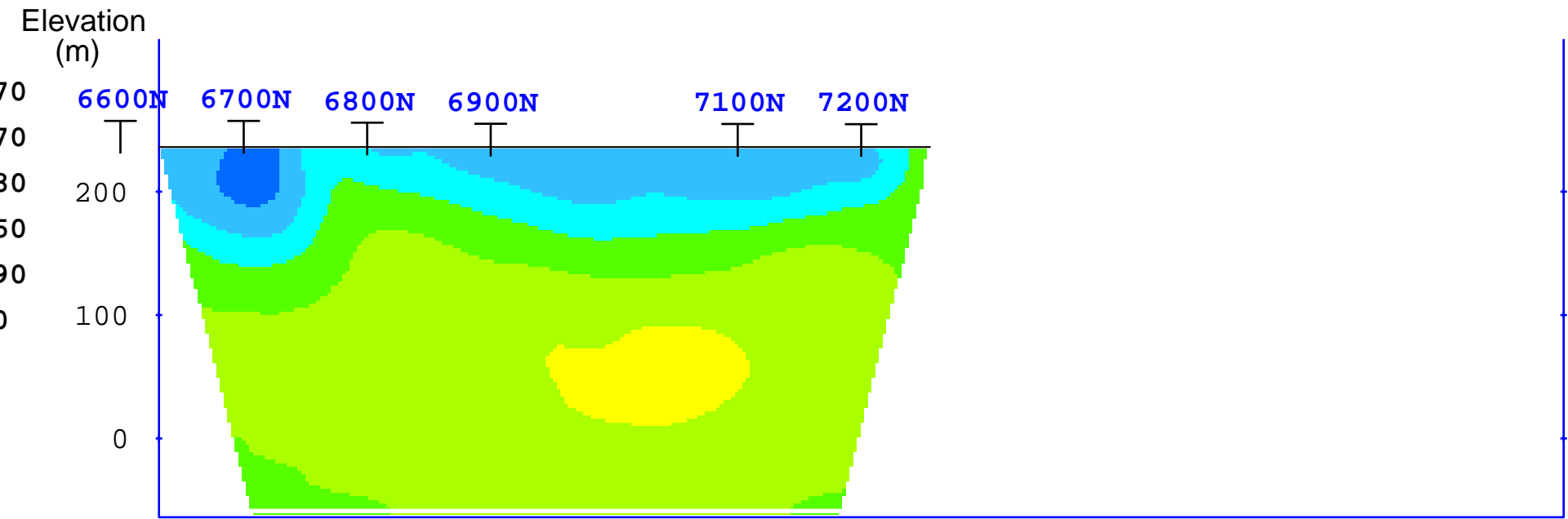

Depth 300m Below Topography

**AKKERMAN EXPLORATION B.V. & NORTEC VENTURES CORPORATION**

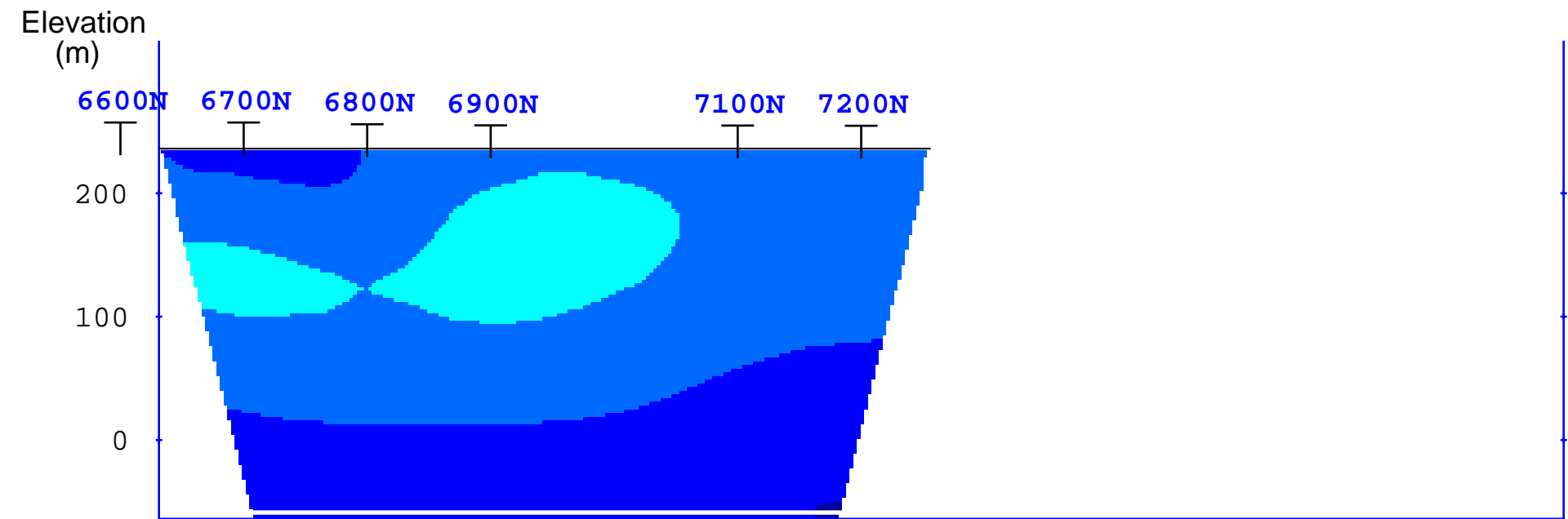
**Kaukua**

Platinum-Palladium-Gold +  
 Nickel And Copper Project

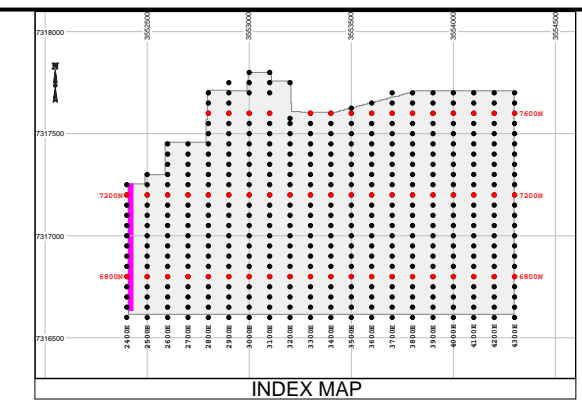
Finland



Interpreted Resistivity (Ohm-m)



Interpreted Chargeability (ms)



Survey Information  
 3D IP Array : N=12-16 a=50m-200m

INSTRUMENTATION  
 RECEIVER: SJ-24 Full-Waveform Digital IP Receiver  
 TRANSMITTER: GDD TX II 3.6 KW

Survey by: SJ Geophysics Ltd.  
 3D Inversion by: S.J.V. Consultants Ltd.  
 Survey Date: June, 2008  
 Mapping Date: August, 2008

Projection: Finnish Grid  
 Gauss Kruger Projection-Zone 3

Legend  
 White Line: Estimated Depth of Investigation  
 Station Gridline Coordinate Projected to Section

0 100 200 300 400 500  
Meters

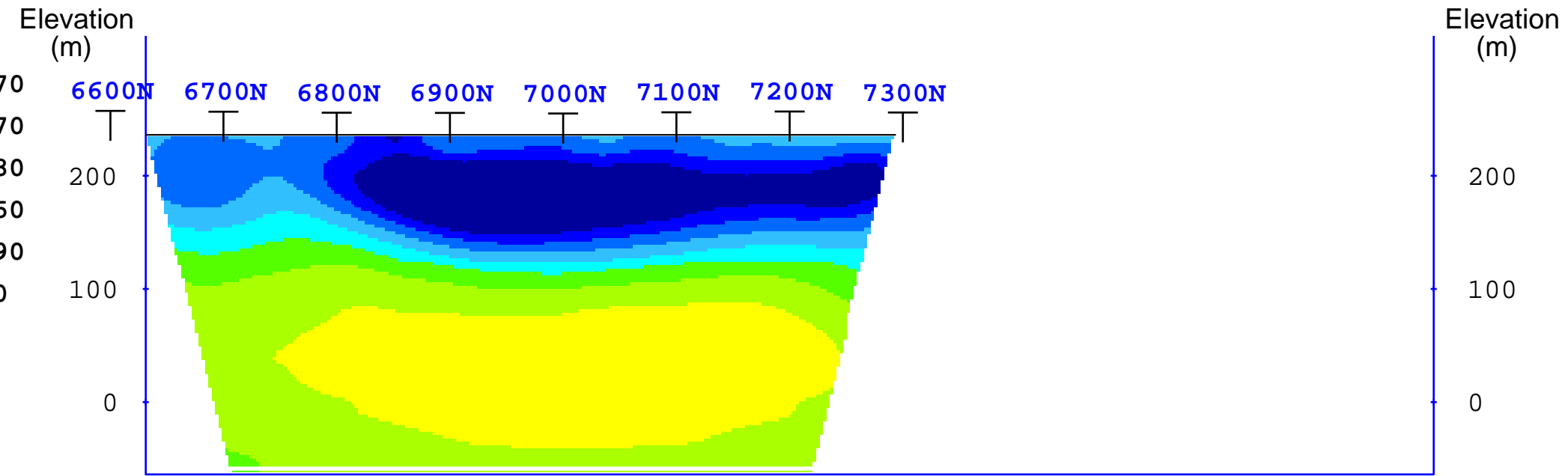

**AKKERMAN EXPLORATION B.V. & NORTEC VENTURES CORPORATION**

Kaukua  
 Platinum-Palladium-Gold +  
 Nickel And Copper Project  
 Finland

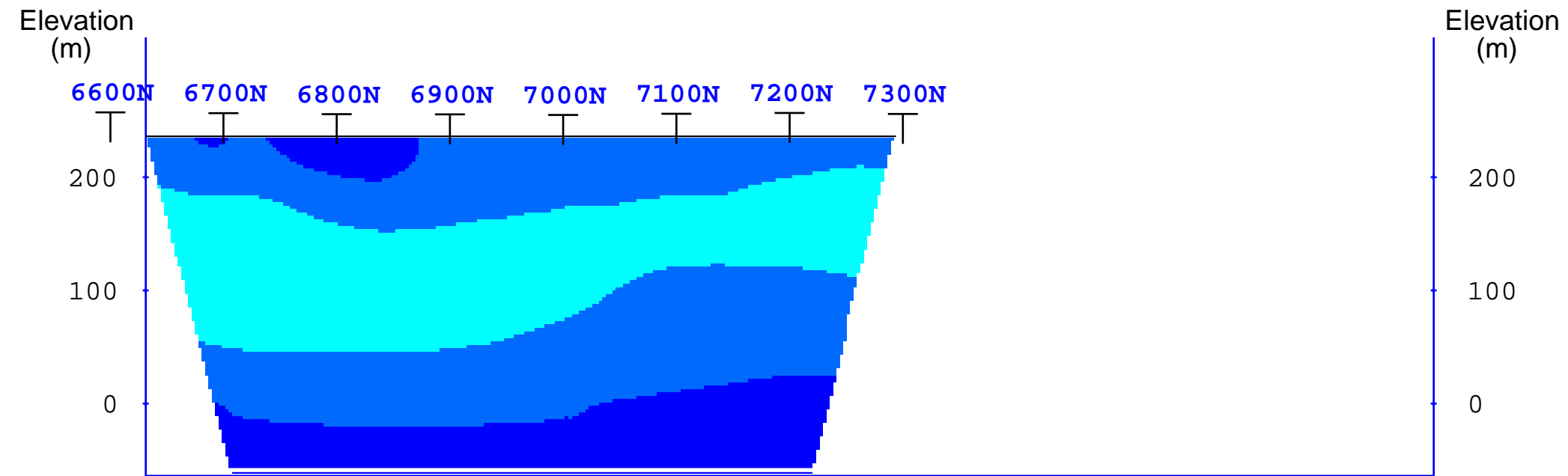
**3D IP SURVEY**  
 3D Cross Sections  
 False Color Contour Map

**Section 2400E**

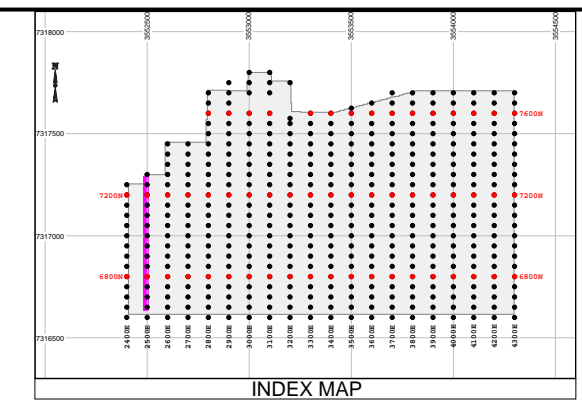





Interpreted Resistivity (Ohm-m)



Interpreted Chargeability (ms)



Survey Information  
 3D IP Array : N=12-16 a=50m-200m  
 INSTRUMENTATION  
 RECEIVER: SJ-24 Full-Waveform Digital IP Receiver  
 TRANSMITTER: GDD TX II 3.6 KW  
 Survey by: SJ Geophysics Ltd.  
 3D Inversion by: S.J.V. Consultants Ltd.  
 Survey Date: June, 2008  
 Mapping Date: August, 2008  
 Projection: Finnish Grid  
 Gauss Kruger Projection-Zone 3  
 Legend  
 White Line: Estimated Depth of Investigation  
 Station Gridline Coordinate Projected to Section

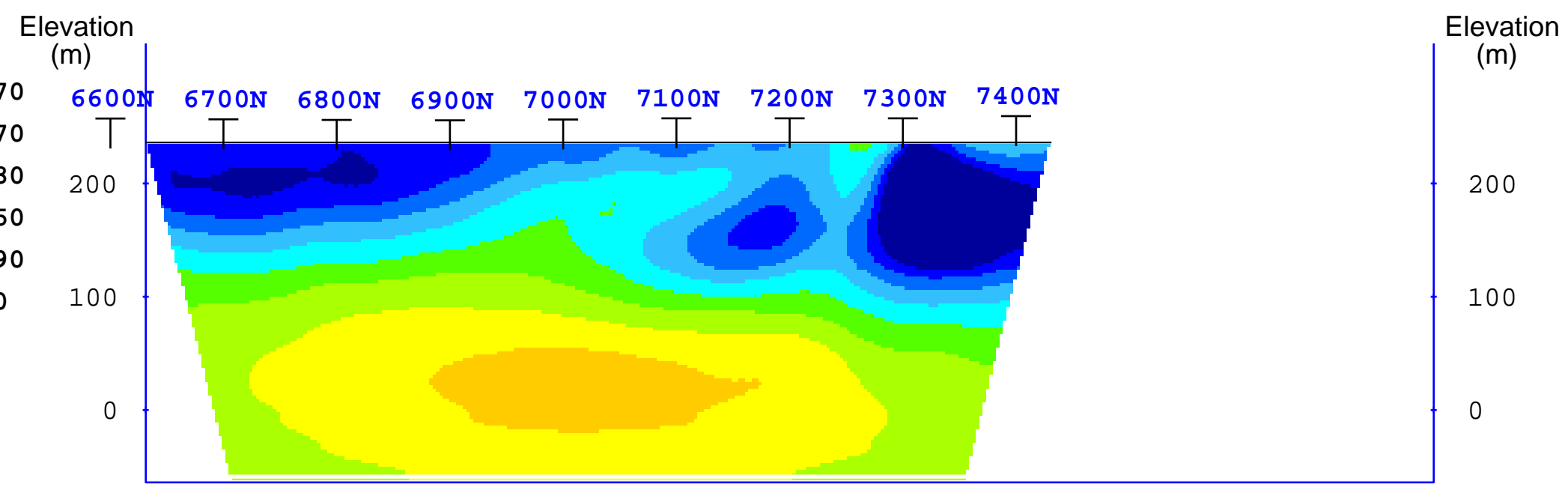



**AKKERMAN EXPLORATION B.V. & NORTEC VENTURES CORPORATION**

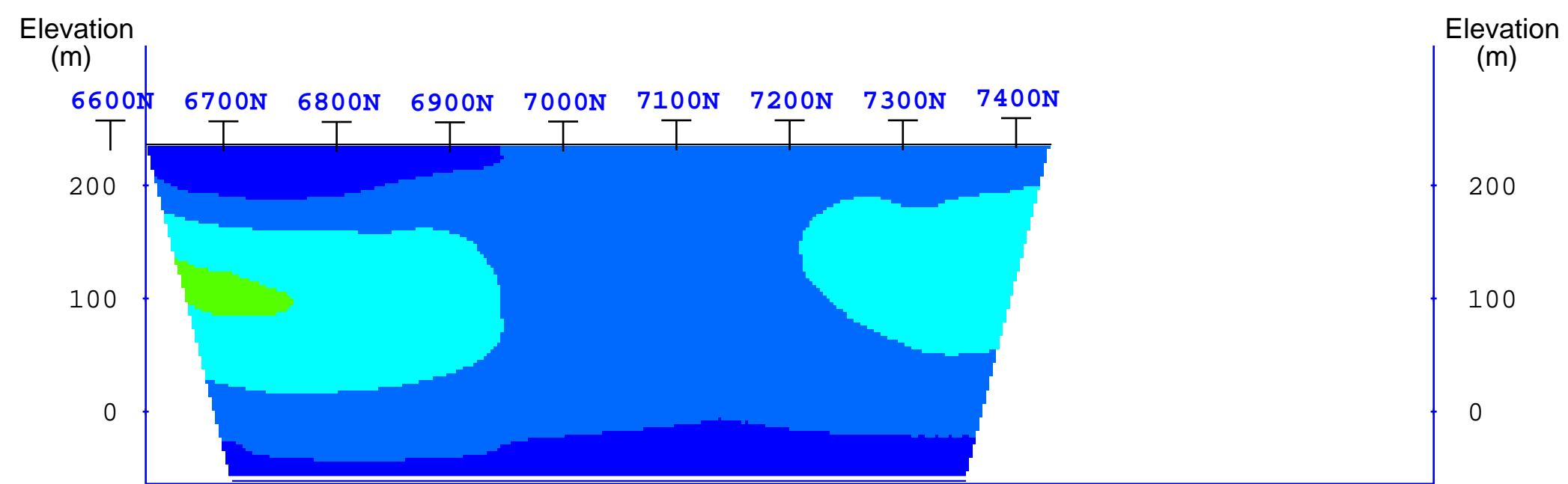
Kaukua  
 Platinum-Palladium-Gold +  
 Nickel And Copper Project  
 Finland

**3D IP SURVEY**  
 3D Cross Sections  
 False Color Contour Map

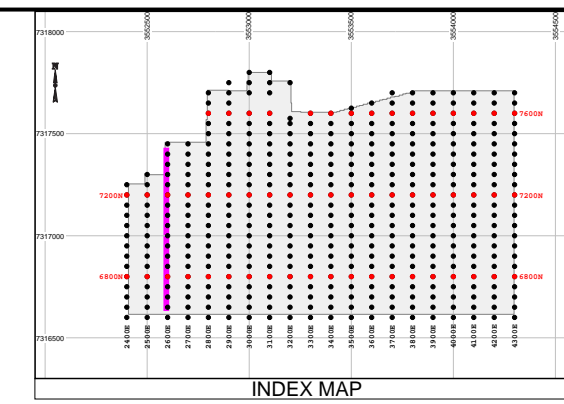
**Section 2500E**




Interpreted Resistivity (Ohm-m)



Interpreted Chargeability (ms)



Survey Information  
 3D IP Array : N=12-16 a=50m-200m  
 INSTRUMENTATION  
 RECEIVER: SJ-24 Full-Waveform Digital IP Receiver  
 TRANSMITTER: GDD TX II 3.6 KW  
 Survey by: SJ Geophysics Ltd.  
 3D Inversion by: S.J.V. Consultants Ltd.  
 Survey Date: June, 2008  
 Mapping Date: August, 2008  
 Projection: Finnish Grid  
 Gauss Kruger Projection-Zone 3  
 Legend  
 White Line: Estimated Depth of Investigation  
 Station: Gridline Coordinate Projected to Section

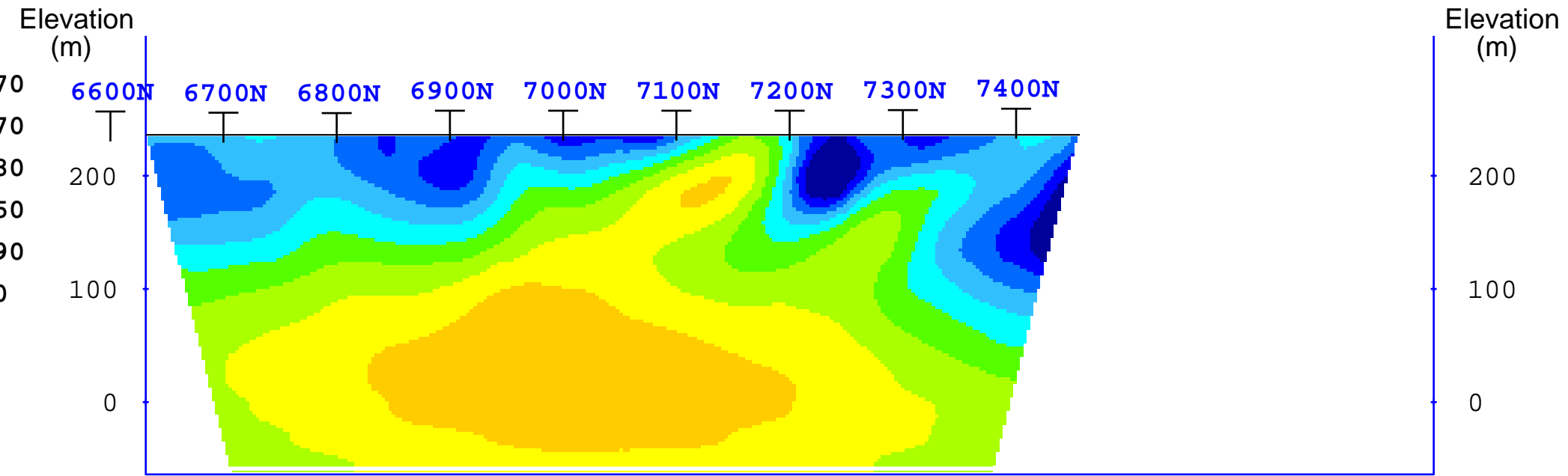



**AKKERMAN EXPLORATION B.V. & NORTEC VENTURES CORPORATION**

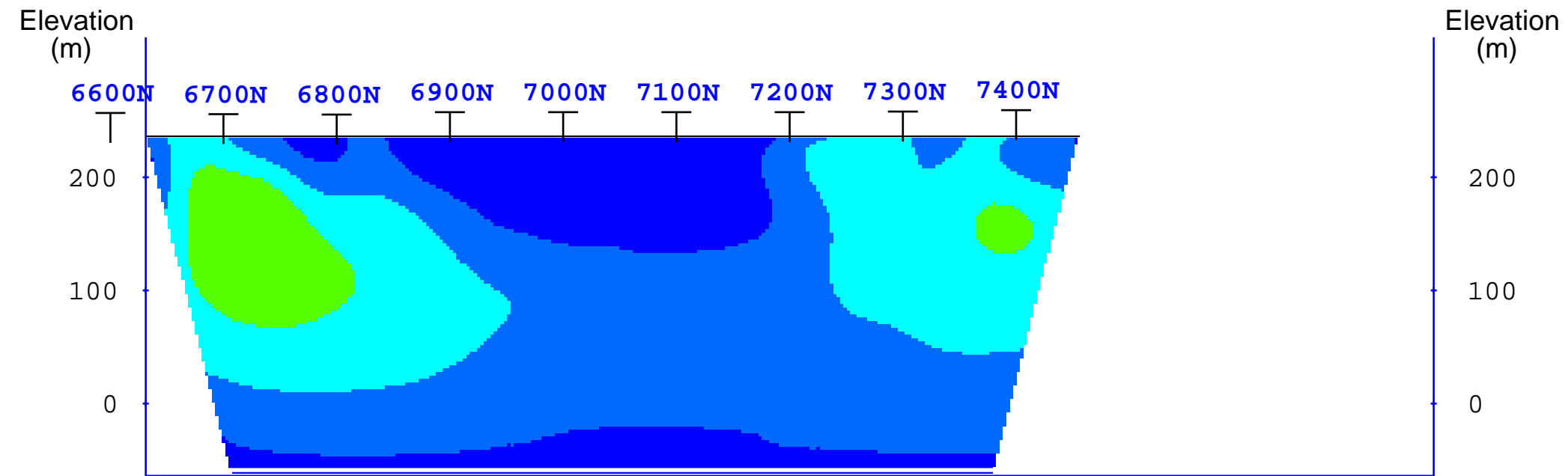
Kaukua  
 Platinum-Palladium-Gold +  
 Nickel And Copper Project  
 Finland

**3D IP SURVEY**  
 3D Cross Sections  
 False Color Contour Map

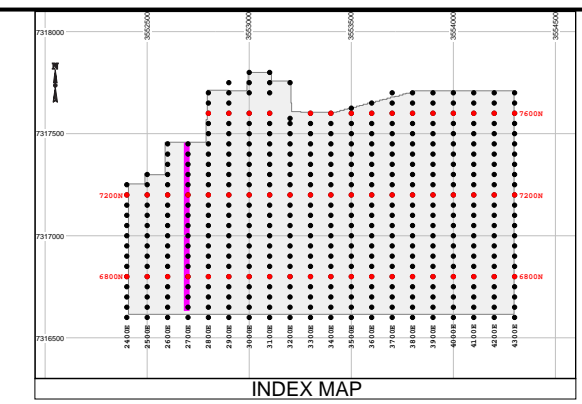
**Section 2600E**




Interpreted Resistivity (Ohm-m)



Interpreted Chargeability (ms)



Survey Information  
 3D IP Array : N=12-16 a=50m-200m  
 INSTRUMENTATION  
 RECEIVER: SJ-24 Full-Waveform Digital IP Receiver  
 TRANSMITTER: GDD TX II 3.6 KW  
 Survey by: SJ Geophysics Ltd.  
 3D Inversion by: S.J.V. Consultants Ltd.  
 Survey Date: June, 2008  
 Mapping Date: August, 2008  
 Projection: Finnish Grid  
 Gauss Kruger Projection-Zone 3  
 Legend  
 White Line: Estimated Depth of Investigation  
 Station: Gridline Coordinate Projected to Section



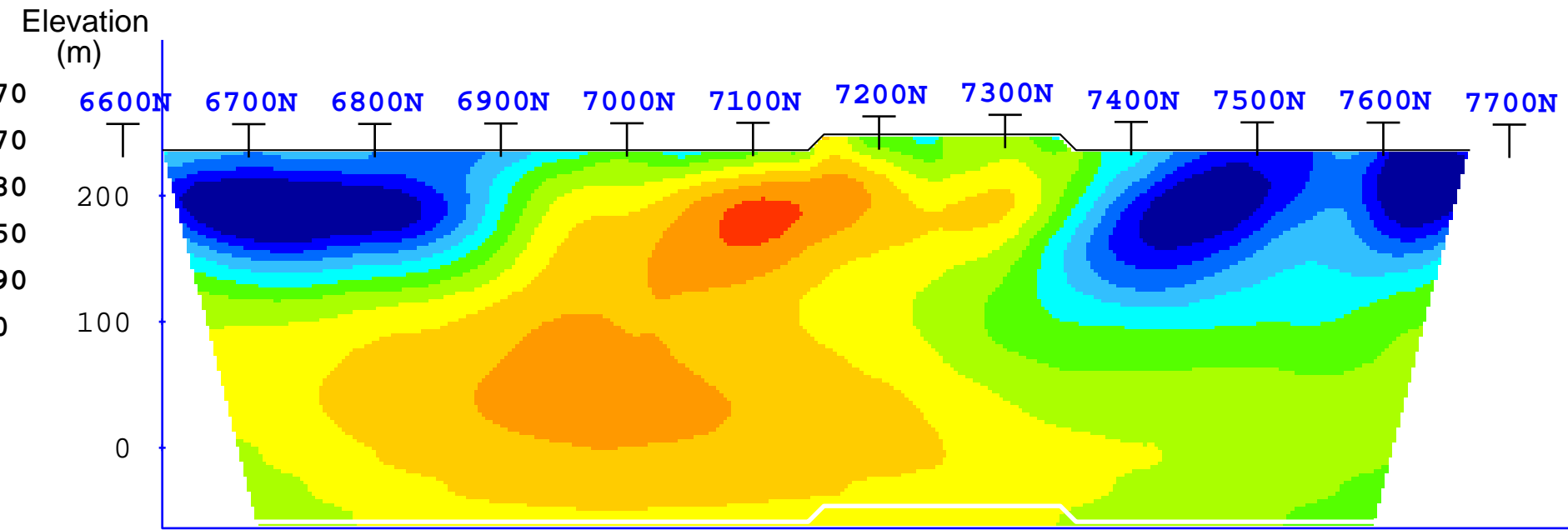

**AKKERMAN EXPLORATION B.V. & NORTEC VENTURES CORPORATION**

Kaukua  
 Platinum-Palladium-Gold +  
 Nickel And Copper Project  
 Finland

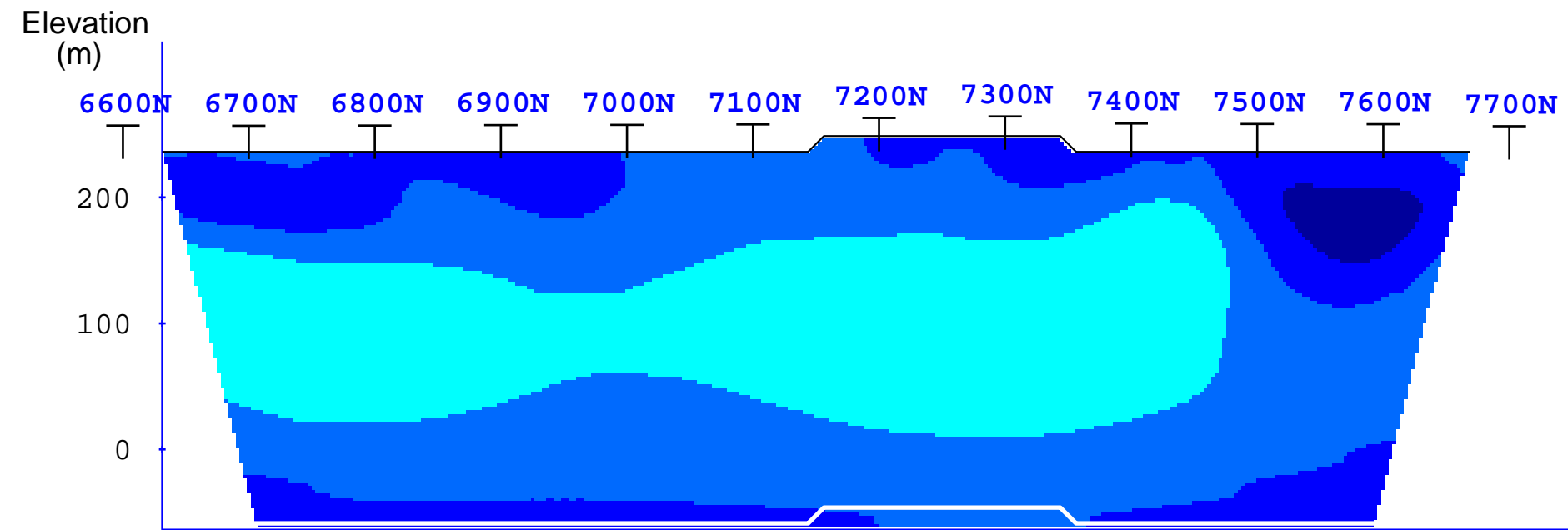
**3D IP SURVEY**  
 3D Cross Sections  
 False Color Contour Map

Section 2700E

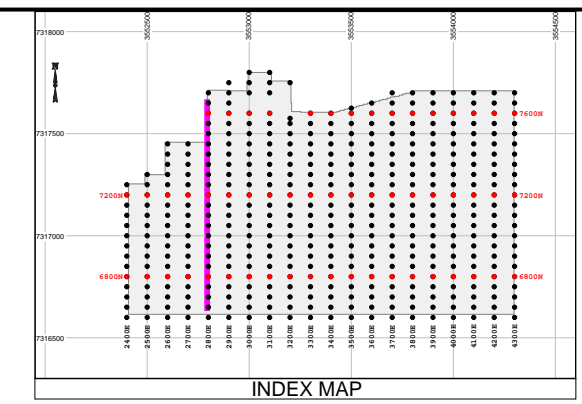





Interpreted Resistivity (Ohm-m)



Interpreted Chargeability (ms)



Survey Information  
 3D IP Array : N=12-16 a=50m-200m  
 INSTRUMENTATION  
 RECEIVER: SJ-24 Full-Waveform Digital IP Receiver  
 TRANSMITTER: GDD TX II 3.6 KW  
 Survey by: SJ Geophysics Ltd.  
 3D Inversion by: S.J.V. Consultants Ltd.  
 Survey Date: June, 2008  
 Mapping Date: August, 2008  
 Projection: Finnish Grid  
 Gauss Kruger Projection-Zone 3  
 Legend  
 White Line: Estimated Depth of Investigation  
 Station Gridline Coordinate Projected to Section

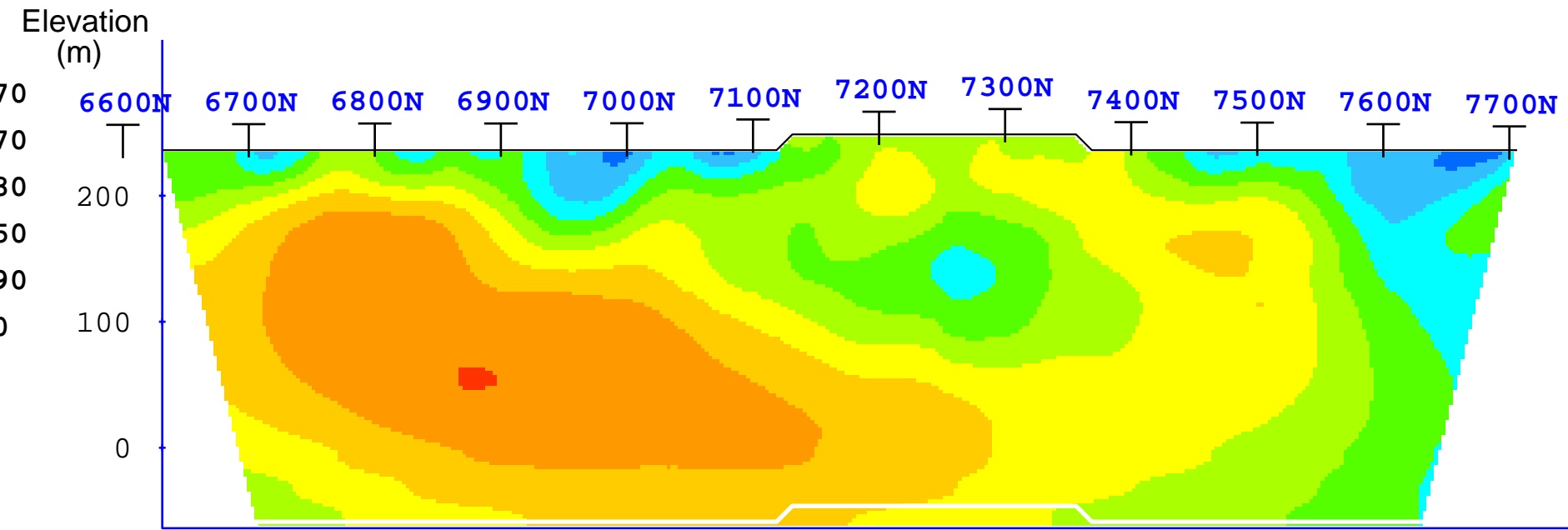



**AKKERMAN EXPLORATION B.V. & NORTEC VENTURES CORPORATION**

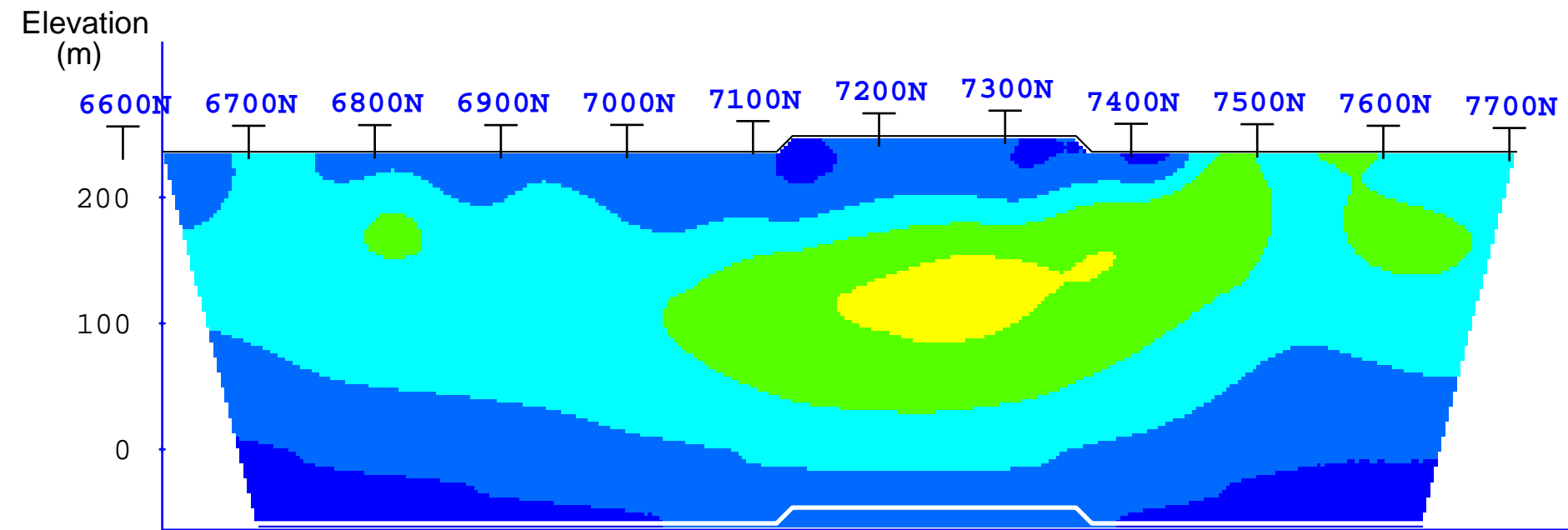
Kaukua  
 Platinum-Palladium-Gold +  
 Nickel And Copper Project  
 Finland

**3D IP SURVEY**  
 3D Cross Sections  
 False Color Contour Map

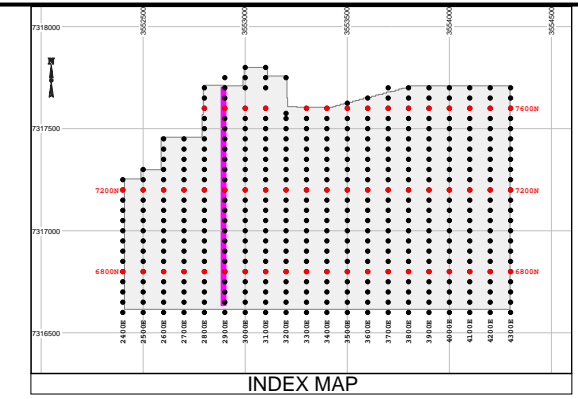
**Section 2800E**



Interpreted Resistivity (Ohm-m)



Interpreted Chargeability (ms)



Survey Information

3D IP Array : N=12-16 a=50m-200m

INSTRUMENTATION  
 RECEIVER: SJ-24 Full-Waveform Digital IP Receiver  
 TRANSMITTER: GDD TX II 3.6 KW

Survey by: SJ Geophysics Ltd.  
 3D Inversion by: S.J.V. Consultants Ltd.  
 Survey Date: June, 2008  
 Mapping Date: August, 2008

Projection: Finnish Grid  
 Gauss Kruger Projection-Zone 3

Legend

White Line: Estimated Depth of Investigation  
 Station Gridline Coordinate Projected to Section



**AKKERMAN EXPLORATION B.V. & NORTEC VENTURES CORPORATION**

Kaukua

Platinum-Palladium-Gold +  
 Nickel And Copper Project

Finland

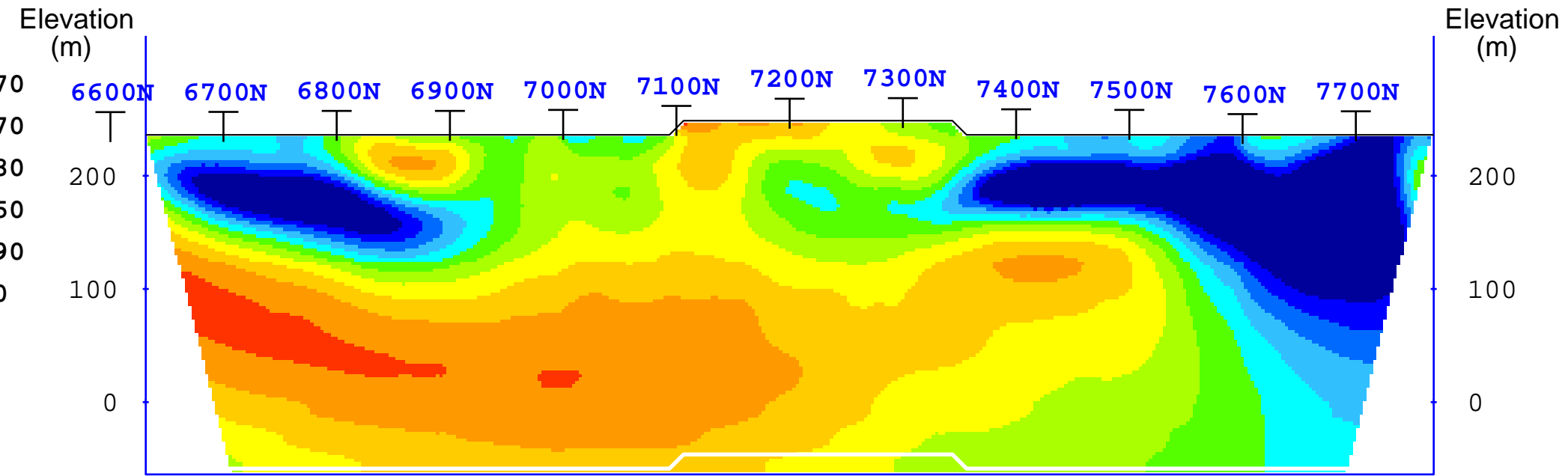

**3D IP SURVEY**

3D Cross Sections

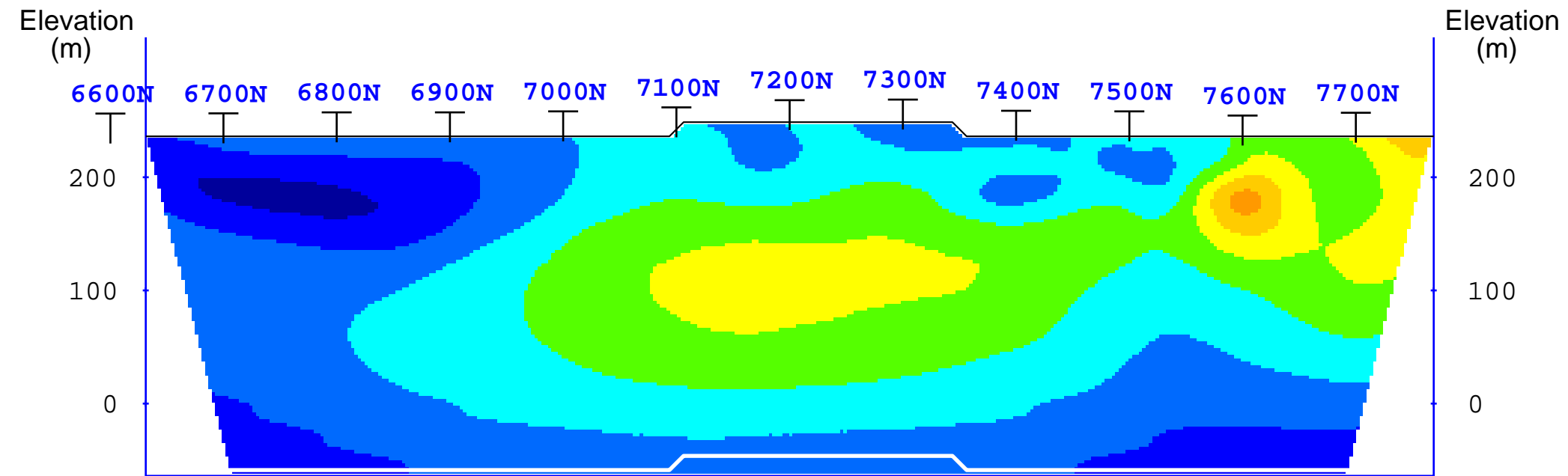
False Color Contour Map

Section 2900E

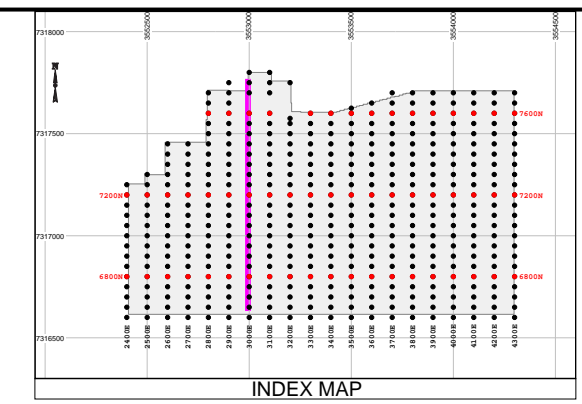




Interpreted Resistivity (Ohm-m)



Interpreted Chargeability (ms)



Survey Information  
 3D IP Array : N=12-16 a=50m-200m

INSTRUMENTATION  
 RECEIVER: SJ-24 Full-Waveform Digital IP Receiver  
 TRANSMITTER: GDD TX II 3.6 KW

Survey by: SJ Geophysics Ltd.  
 3D Inversion by: S.J.V. Consultants Ltd.  
 Survey Date: June, 2008  
 Mapping Date: August, 2008

Projection: Finnish Grid  
 Gauss Kruger Projection-Zone 3

Legend  
 White Line: Estimated Depth of Investigation  
 Station Gridline Coordinate Projected to Section

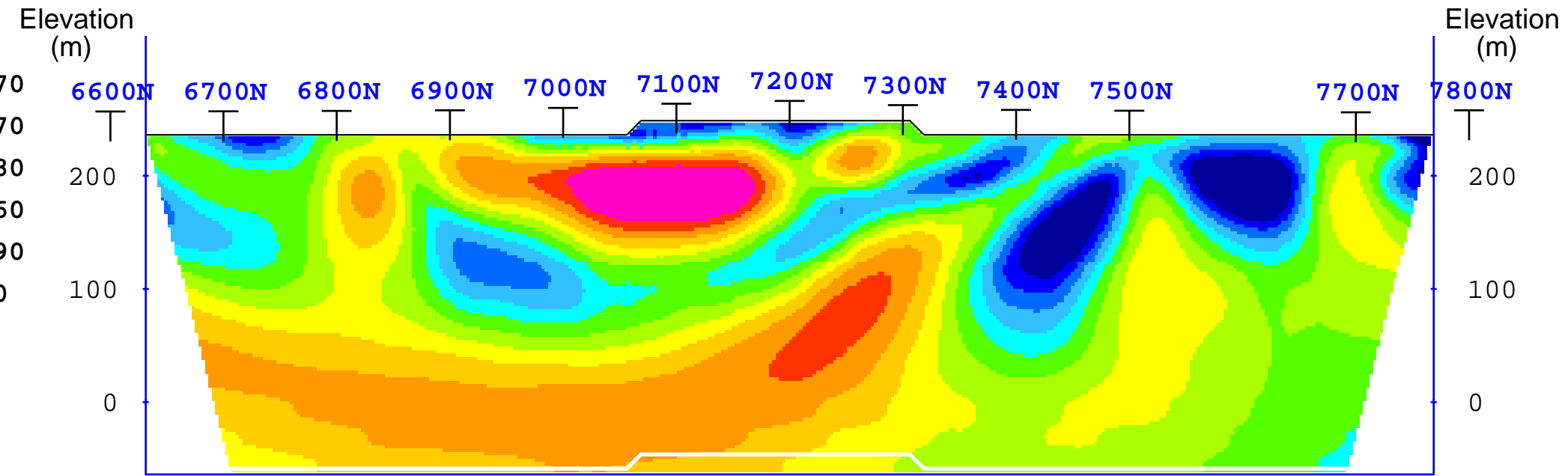

0 100 200 300 400 500  
 Meters

**AKKERMAN EXPLORATION B.V. & NORTEC VENTURES CORPORATION**

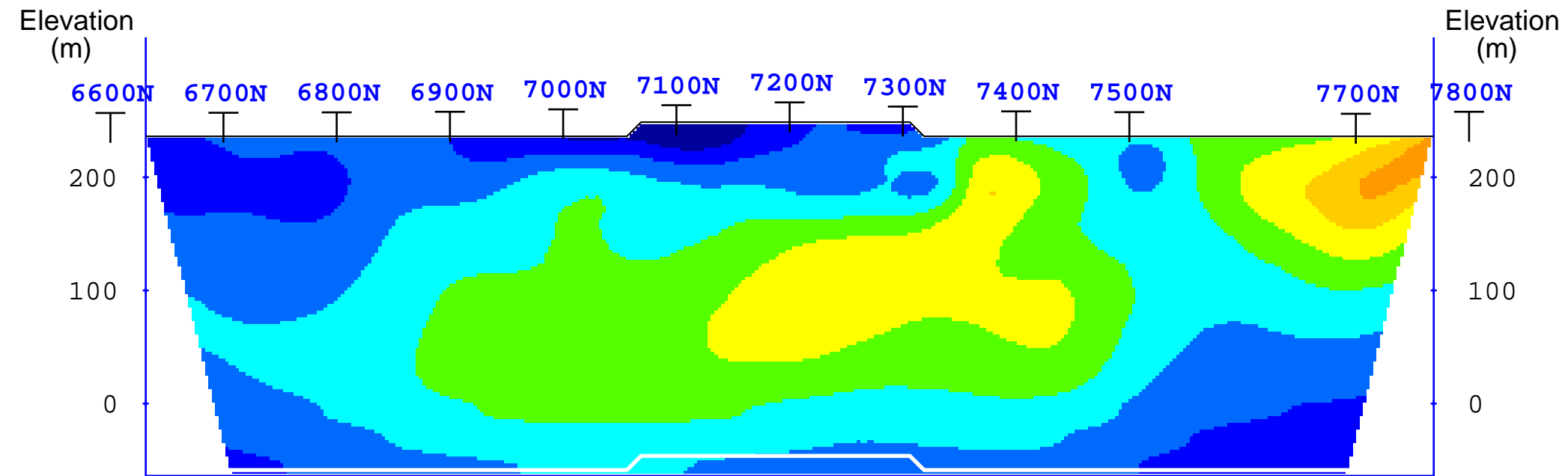
Kaukua  
 Platinum-Palladium-Gold +  
 Nickel And Copper Project  
 Finland

**3D IP SURVEY**  
 3D Cross Sections  
 False Color Contour Map

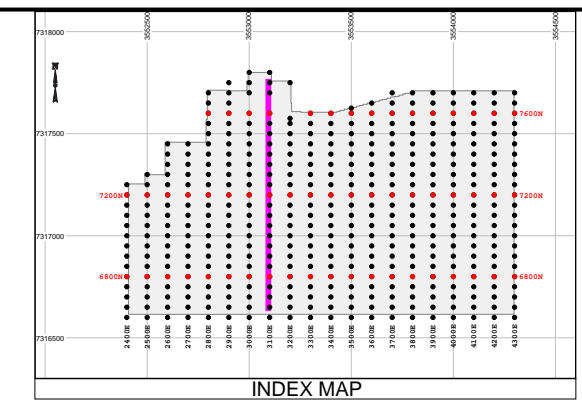
**Section 3000E**



Interpreted Resistivity (Ohm-m)



Interpreted Chargeability (ms)



Survey Information  
 3D IP Array : N=12-16 a=50m-200m

INSTRUMENTATION  
 RECEIVER: SJ-24 Full-Waveform Digital IP Receiver  
 TRANSMITTER: GDD TX II 3.6 KW

Survey by: SJ Geophysics Ltd.  
 3D Inversion by: S.J.V. Consultants Ltd.  
 Survey Date: June, 2008  
 Mapping Date: August, 2008

Projection: Finnish Grid  
 Gauss Kruger Projection-Zone 3

Legend  
 White Line: Estimated Depth of Investigation  
 Station Gridline Coordinate Projected to Section

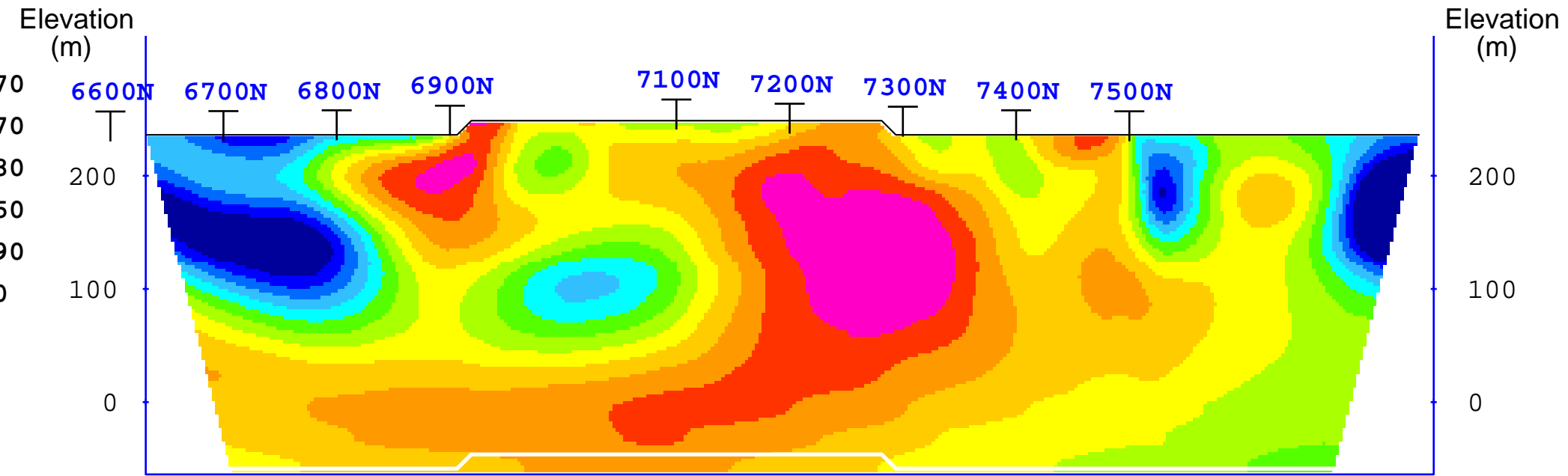

0 100 200 300 400 500  
Meters

**AKKERMAN EXPLORATION B.V. & NORTEC VENTURES CORPORATION**

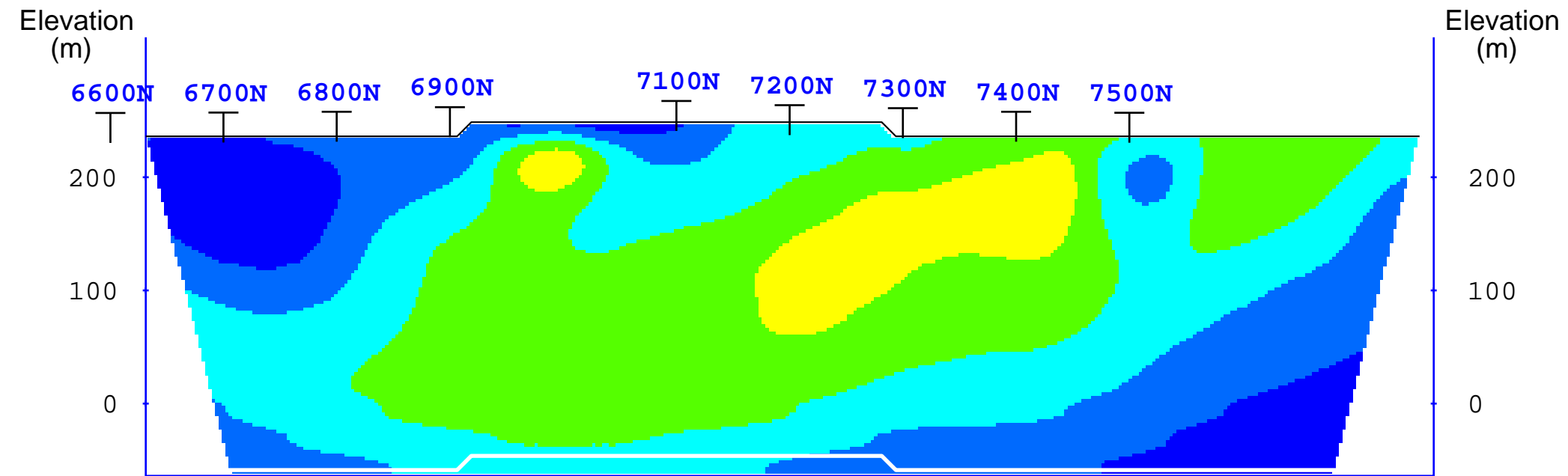
Kaukua  
 Platinum-Palladium-Gold +  
 Nickel And Copper Project  
 Finland

**3D IP SURVEY**  
 3D Cross Sections  
 False Color Contour Map

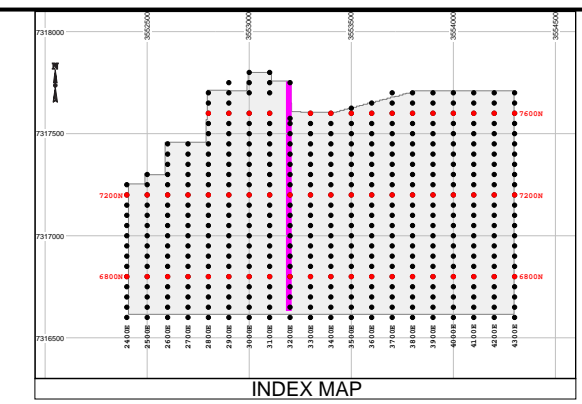
**Section 3100E**



Interpreted Resistivity (Ohm-m)



Interpreted Chargeability (ms)



Survey Information  
 3D IP Array : N=12-16 a=50m-200m

INSTRUMENTATION  
 RECEIVER: SJ-24 Full-Waveform Digital IP Receiver  
 TRANSMITTER: GDD TX II 3.6 KW

Survey by: SJ Geophysics Ltd.  
 3D Inversion by: S.J.V. Consultants Ltd.  
 Survey Date: June, 2008  
 Mapping Date: August, 2008

Projection: Finnish Grid  
 Gauss Kruger Projection-Zone 3

Legend  
 White Line: Estimated Depth of Investigation  
 Station Gridline Coordinate Projected to Section

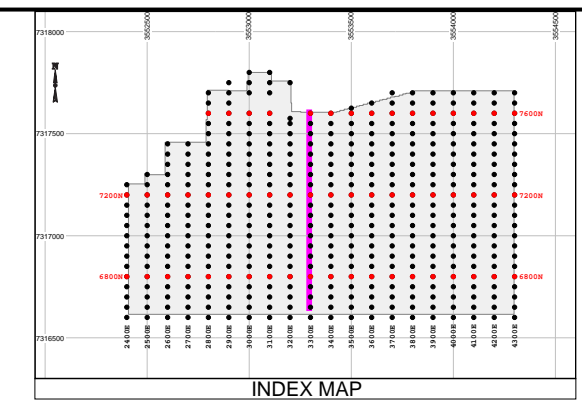
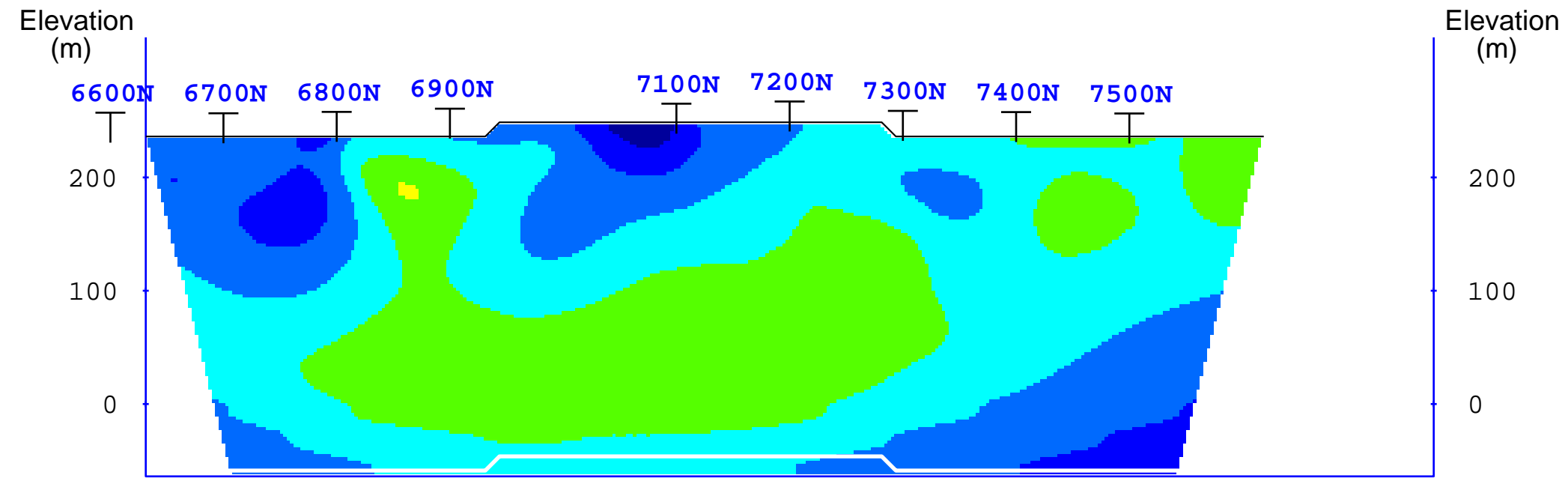
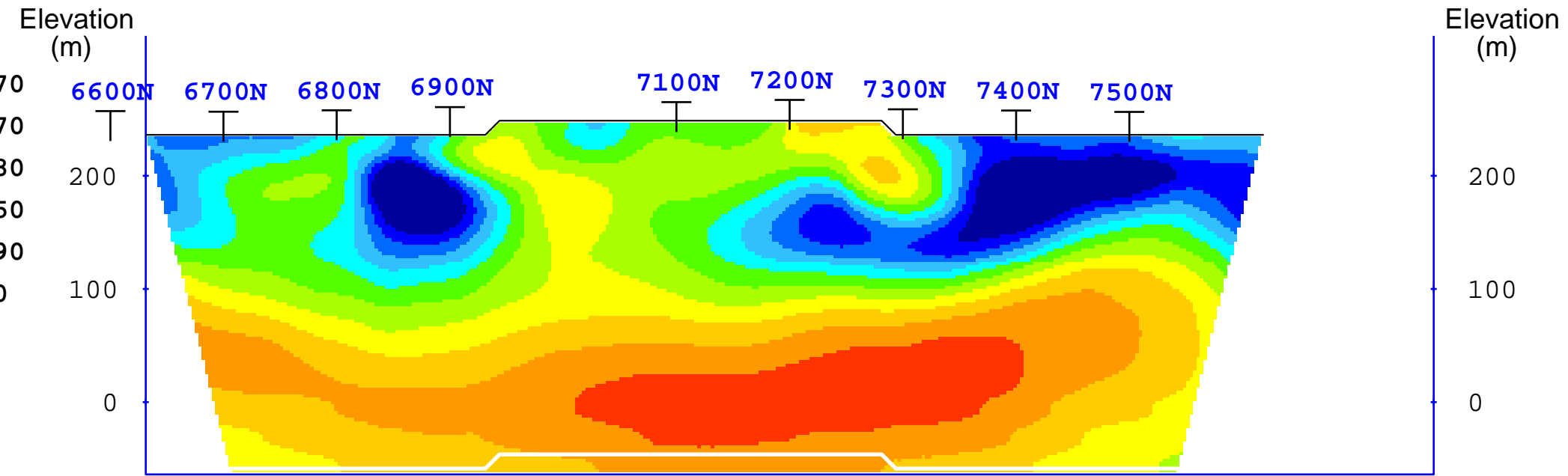

0 100 200 300 400 500  
 Meters

**AKKERMAN EXPLORATION B.V. & NORTEC VENTURES CORPORATION**

Kaukua  
 Platinum-Palladium-Gold +  
 Nickel And Copper Project  
 Finland

**3D IP SURVEY**  
 3D Cross Sections  
 False Color Contour Map

**Section 3200E**



Survey Information  
 3D IP Array : N=12-16 a=50m-200m

INSTRUMENTATION  
 RECEIVER: SJ-24 Full-Waveform Digital IP Receiver  
 TRANSMITTER: GDD TX II 3.6 KW

Survey by: SJ Geophysics Ltd.  
 3D Inversion by: S.J.V. Consultants Ltd.  
 Survey Date: June, 2008  
 Mapping Date: August, 2008

Projection: Finnish Grid  
 Gauss Kruger Projection-Zone 3

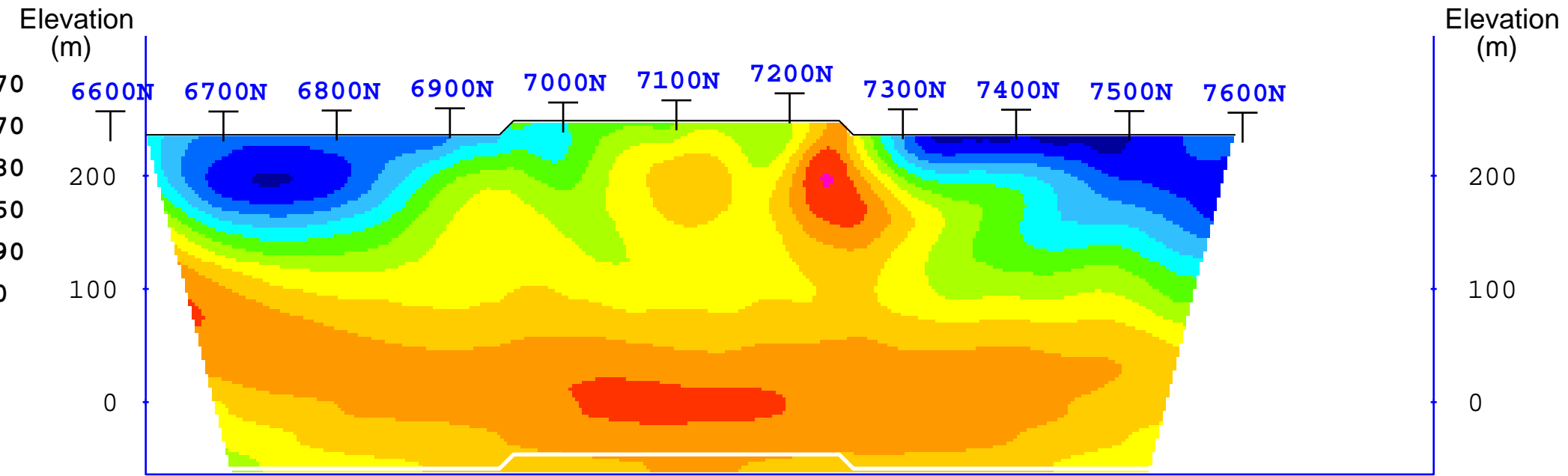

Legend  
 White Line: Estimated Depth of Investigation  
 Station Gridline Coordinate Projected to Section

**AKKERMAN EXPLORATION B.V. & NORTEC VENTURES CORPORATION**

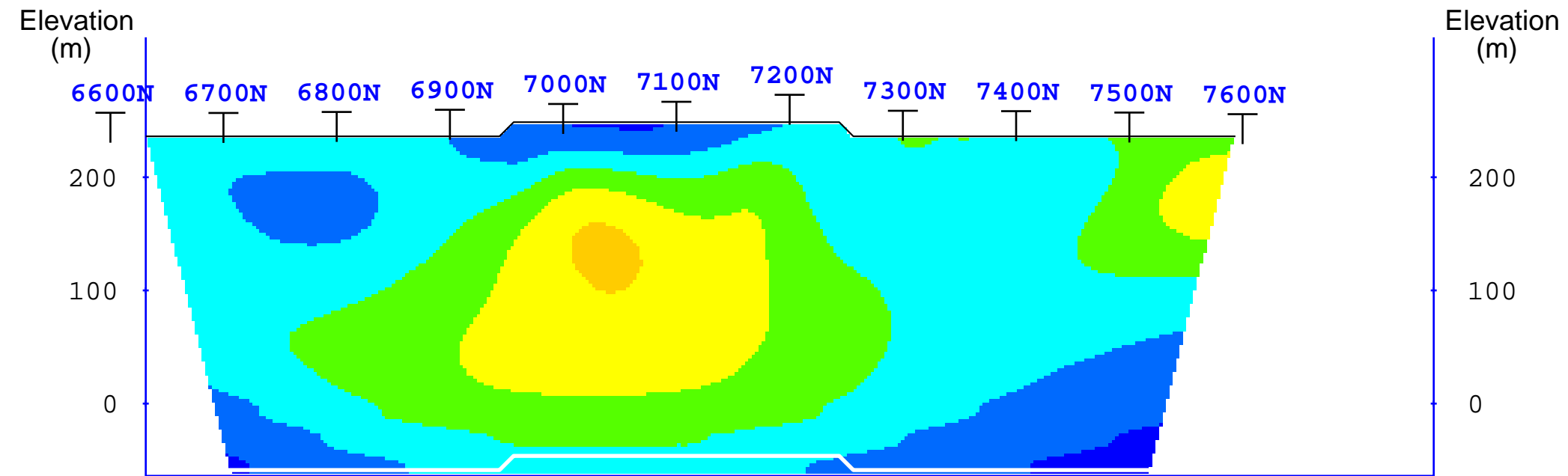
Kaukua  
 Platinum-Palladium-Gold +  
 Nickel And Copper Project  
 Finland

**3D IP SURVEY**  
 3D Cross Sections  
 False Color Contour Map

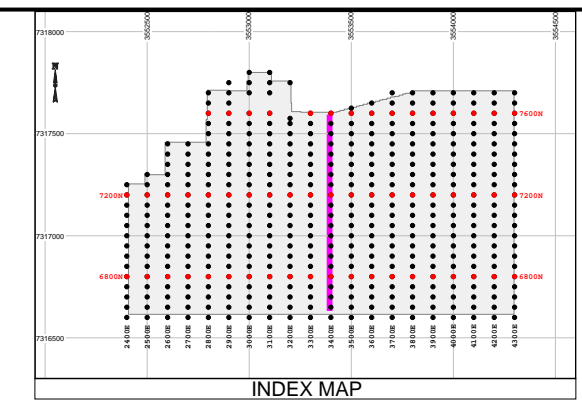
**Section 3300E**



Interpreted Resistivity (Ohm-m)



Interpreted Chargeability (ms)



Survey Information  
 3D IP Array : N=12-16 a=50m-200m

INSTRUMENTATION  
 RECEIVER: SJ-24 Full-Waveform Digital IP Receiver  
 TRANSMITTER: GDD TX II 3.6 KW

Survey by: SJ Geophysics Ltd.  
 3D Inversion by: S.J.V. Consultants Ltd.  
 Survey Date: June, 2008  
 Mapping Date: August, 2008

Projection: Finnish Grid  
 Gauss Kruger Projection-Zone 3

Legend  
 White Line: Estimated Depth of Investigation  
 Station Gridline Coordinate Projected to Section

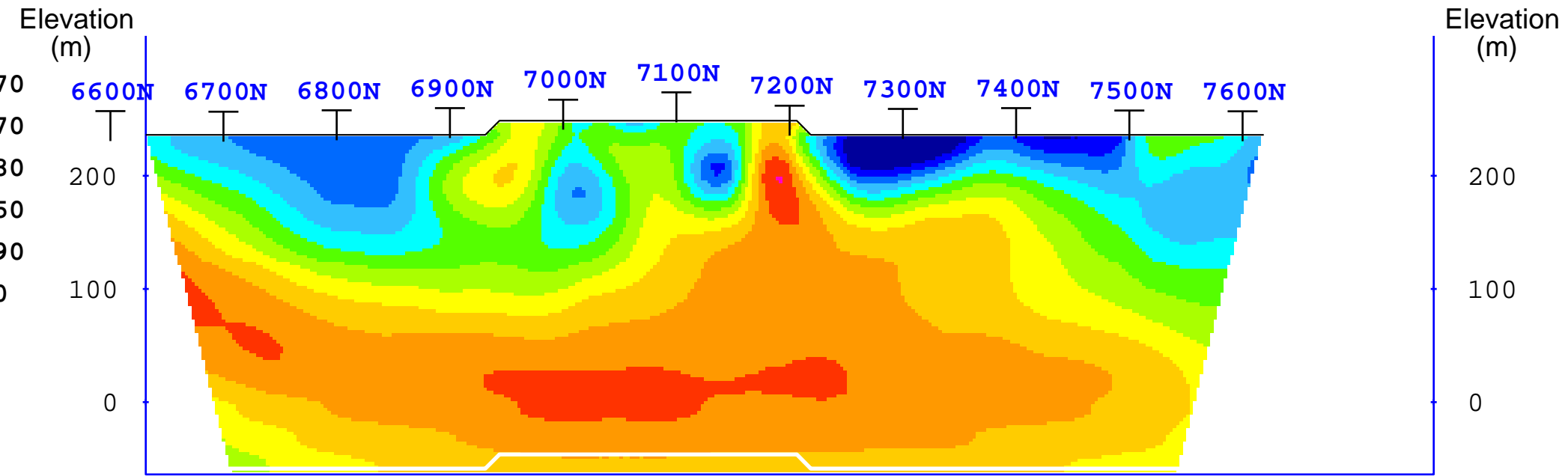

0 100 200 300 400 500  
 Meters

**AKKERMAN EXPLORATION B.V. & NORTEC VENTURES CORPORATION**

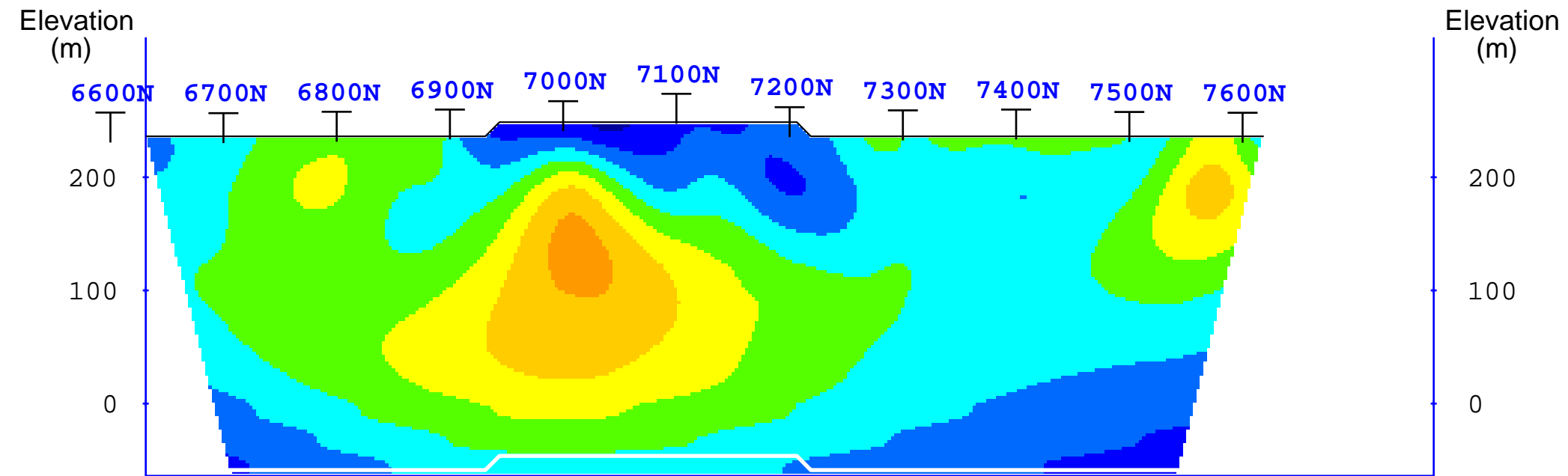
Kaukua  
 Platinum-Palladium-Gold +  
 Nickel And Copper Project  
 Finland

**3D IP SURVEY**  
 3D Cross Sections  
 False Color Contour Map

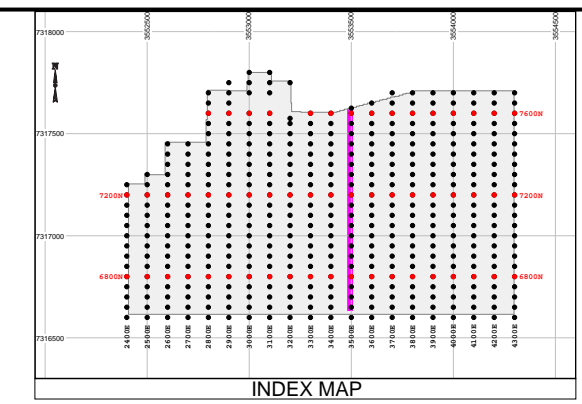
**Section 3400E**



Interpreted Resistivity (Ohm-m)



Interpreted Chargeability (ms)



Survey Information  
 3D IP Array : N=12-16 a=50m-200m

INSTRUMENTATION  
 RECEIVER: SJ-24 Full-Waveform Digital IP Receiver  
 TRANSMITTER: GDD TX II 3.6 KW

Survey by: SJ Geophysics Ltd.  
 3D Inversion by: S.J.V. Consultants Ltd.  
 Survey Date: June, 2008  
 Mapping Date: August, 2008

Projection: Finnish Grid  
 Gauss Kruger Projection-Zone 3

Legend  
 White Line: Estimated Depth of Investigation  
 Station Gridline Coordinate Projected to Section

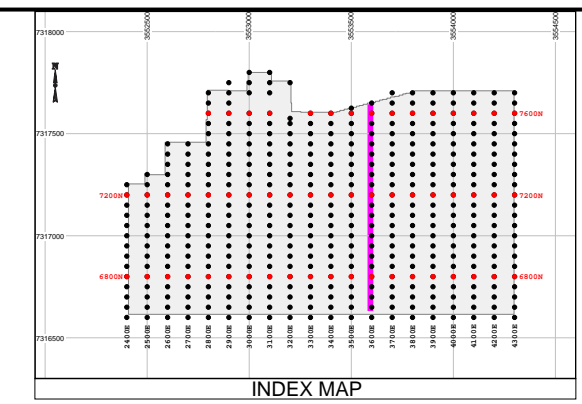
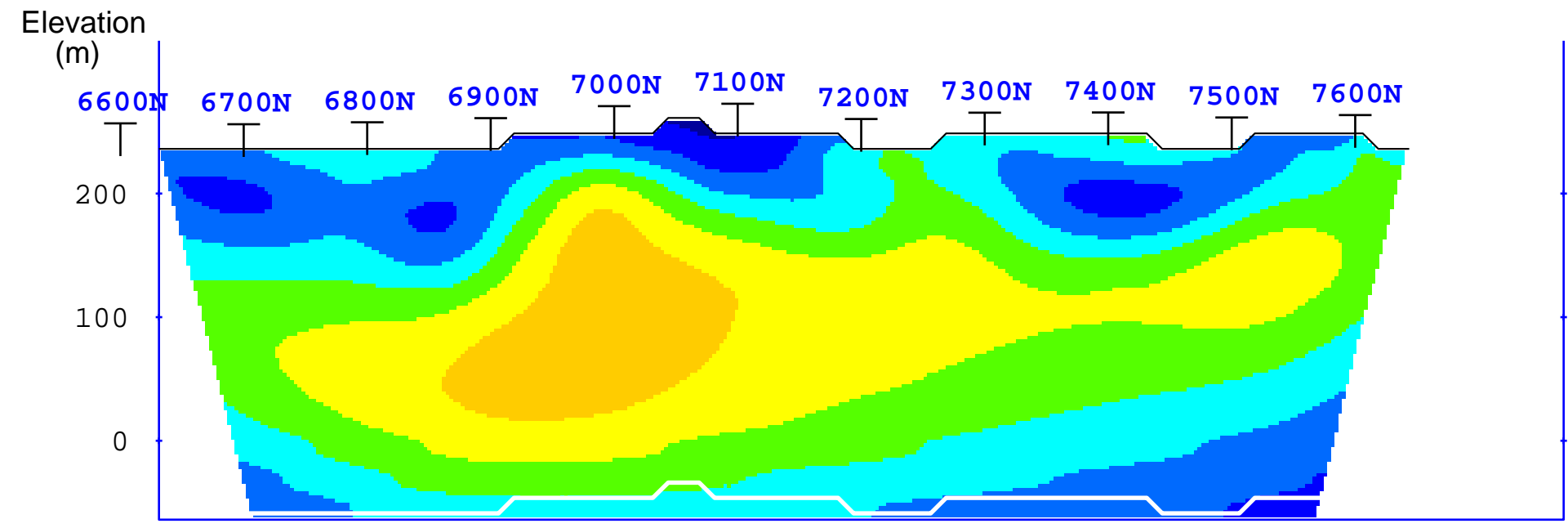
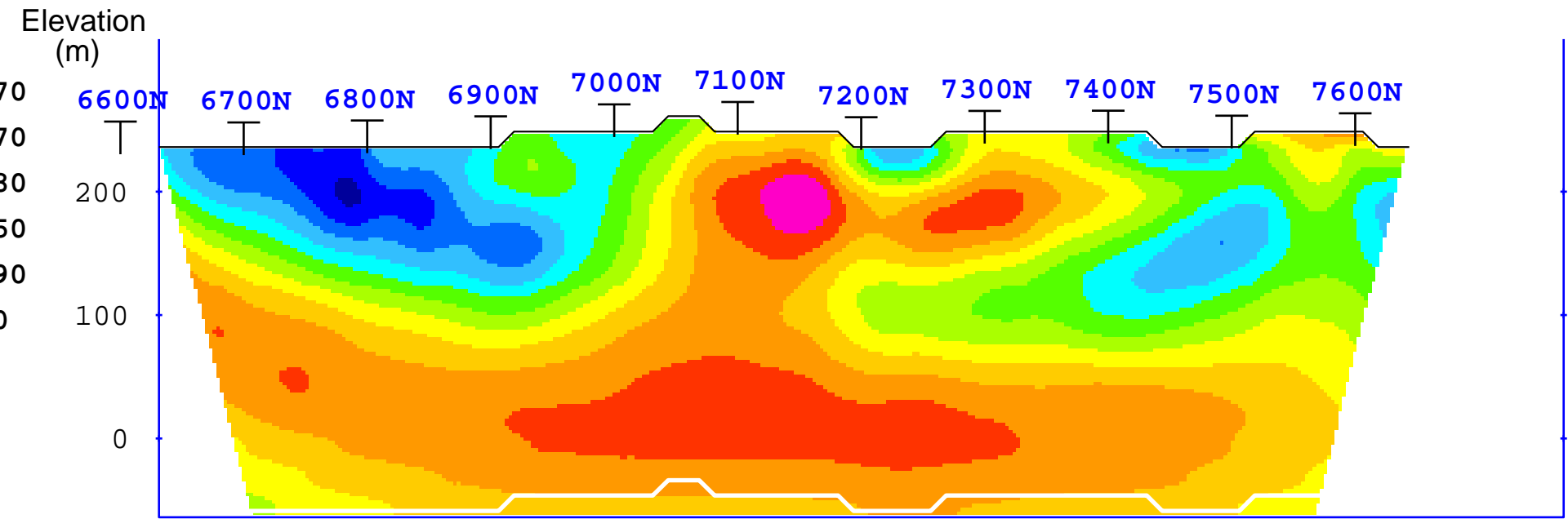

0 100 200 300 400 500  
Meters

**AKKERMAN EXPLORATION B.V. & NORTEC VENTURES CORPORATION**

Kaukua  
 Platinum-Palladium-Gold +  
 Nickel And Copper Project  
 Finland

**3D IP SURVEY**  
 3D Cross Sections  
 False Color Contour Map

**Section 3500E**



Survey Information  
 3D IP Array : N=12-16 a=50m-200m

INSTRUMENTATION  
 RECEIVER: SJ-24 Full-Waveform Digital IP Receiver  
 TRANSMITTER: GDD TX II 3.6 KW

Survey by: SJ Geophysics Ltd.  
 3D Inversion by: S.J.V. Consultants Ltd.  
 Survey Date: June, 2008  
 Mapping Date: August, 2008

Projection: Finnish Grid  
 Gauss Kruger Projection-Zone 3

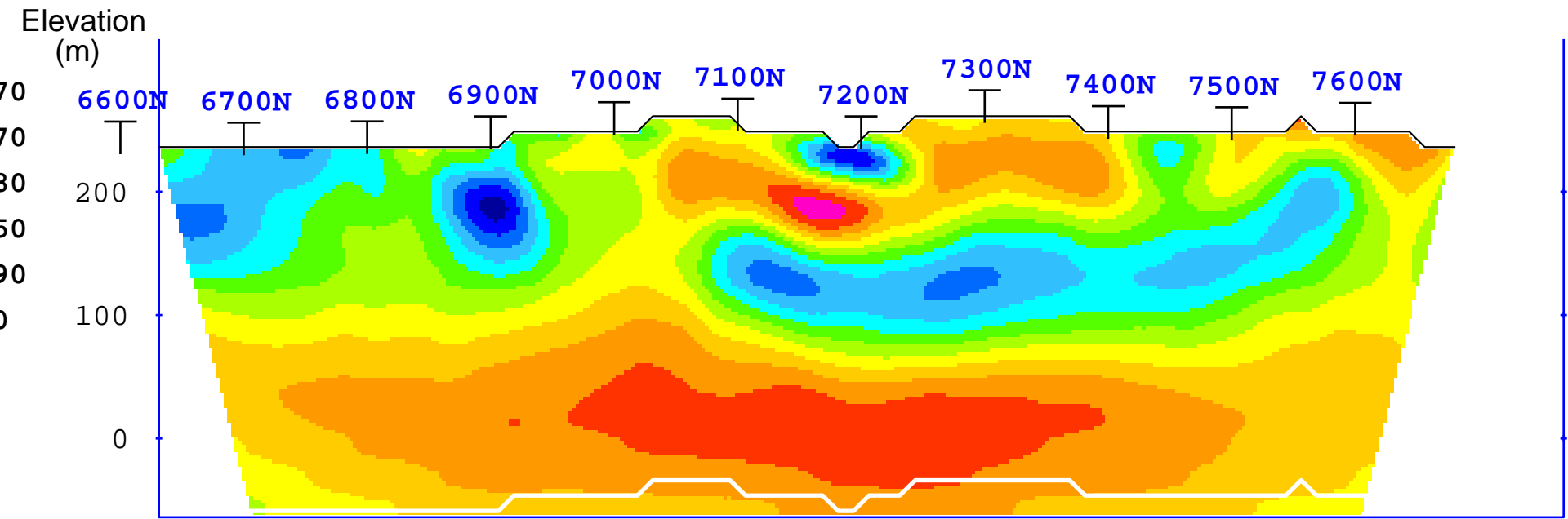

Legend  
 White Line: Estimated Depth of Investigation  
 Station Gridline Coordinate Projected to Section

**AKKERMAN EXPLORATION B.V. & NORTEC VENTURES CORPORATION**

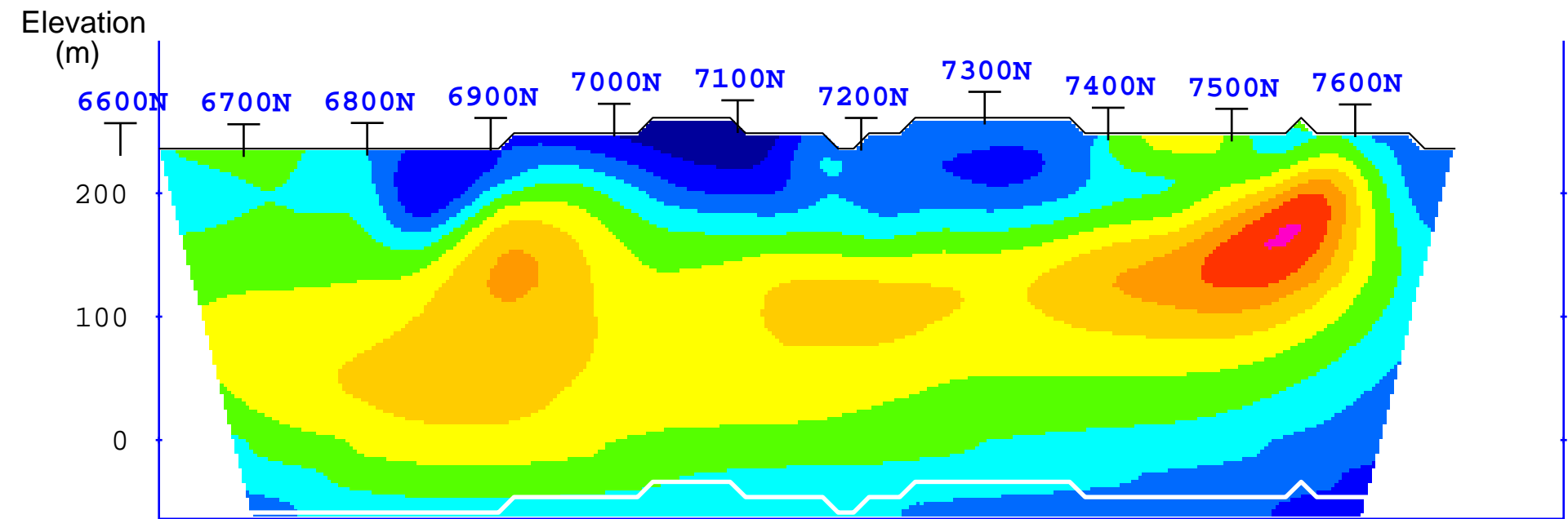
Kaukua  
 Platinum-Palladium-Gold +  
 Nickel And Copper Project  
 Finland

**3D IP SURVEY**  
 3D Cross Sections  
 False Color Contour Map

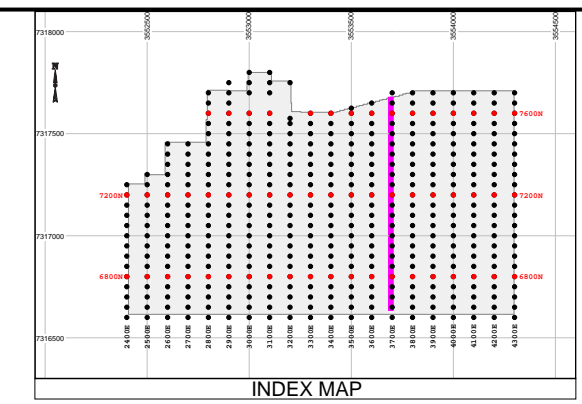
**Section 3600E**



Interpreted Resistivity (Ohm-m)



Interpreted Chargeability (ms)



Survey Information  
 3D IP Array : N=12-16 a=50m-200m

INSTRUMENTATION  
 RECEIVER: SJ-24 Full-Waveform Digital IP Receiver  
 TRANSMITTER: GDD TX II 3.6 KW

Survey by: SJ Geophysics Ltd.  
 3D Inversion by: S.J.V. Consultants Ltd.  
 Survey Date: June, 2008  
 Mapping Date: August, 2008

Projection: Finnish Grid  
 Gauss Kruger Projection-Zone 3

Legend  
 White Line: Estimated Depth of Investigation  
 Station Gridline Coordinate Projected to Section

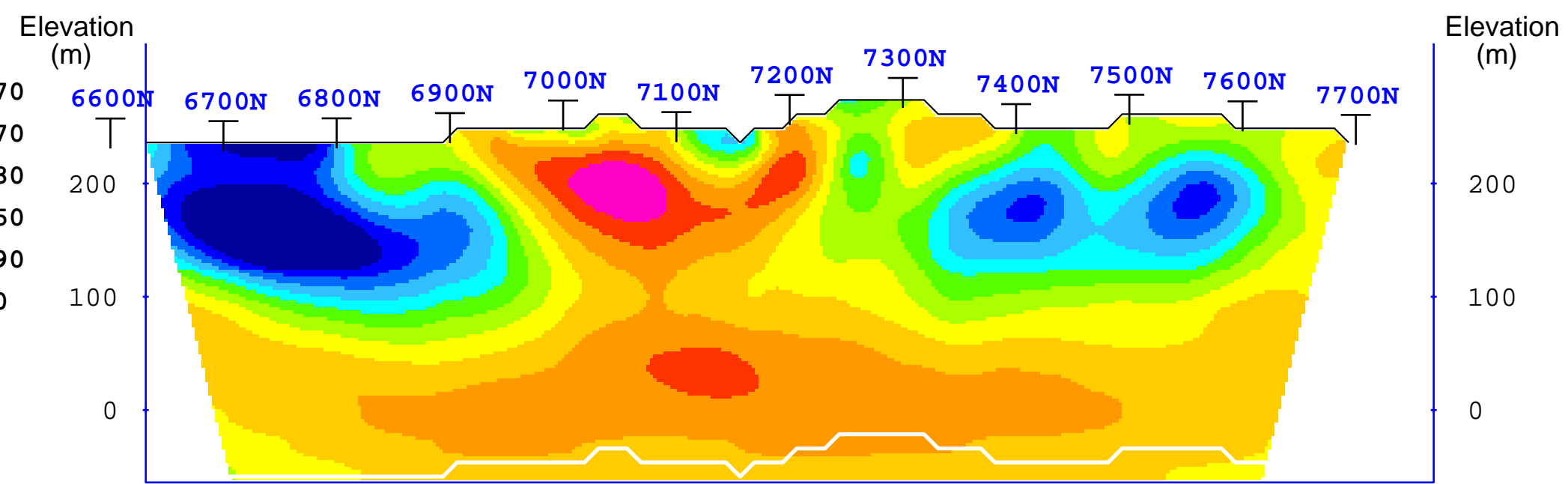

**AKKERMAN EXPLORATION B.V. & NORTEC VENTURES CORPORATION**

Kaukua  
 Platinum-Palladium-Gold +  
 Nickel And Copper Project  
 Finland

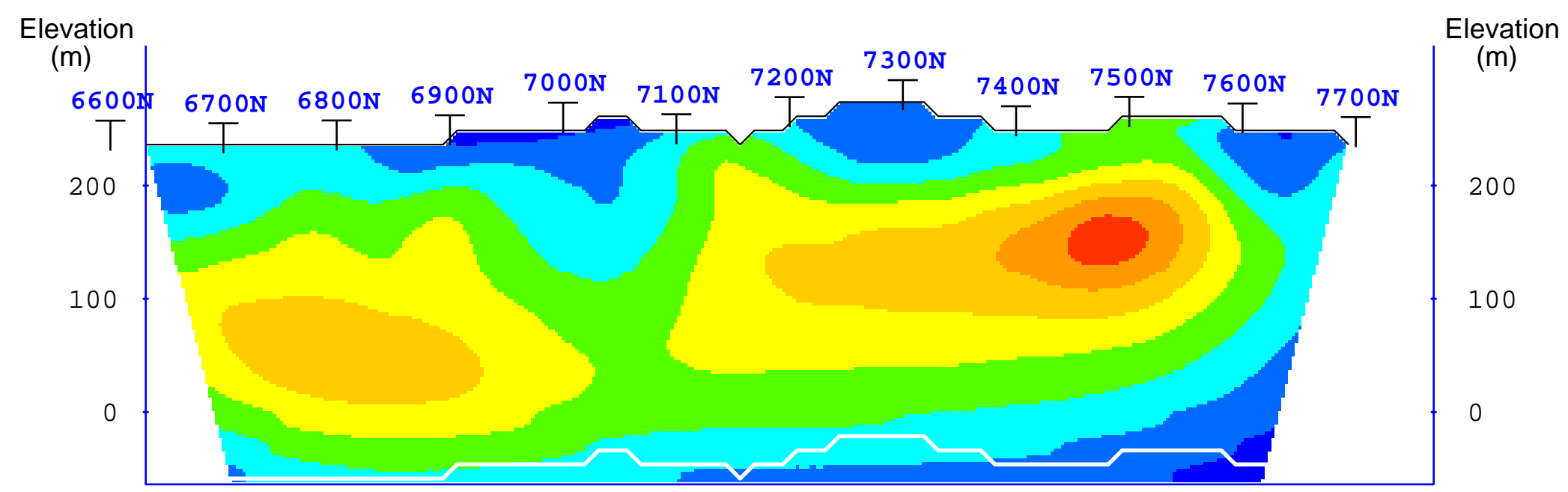
**3D IP SURVEY**  
 3D Cross Sections  
 False Color Contour Map

**Section 3700E**

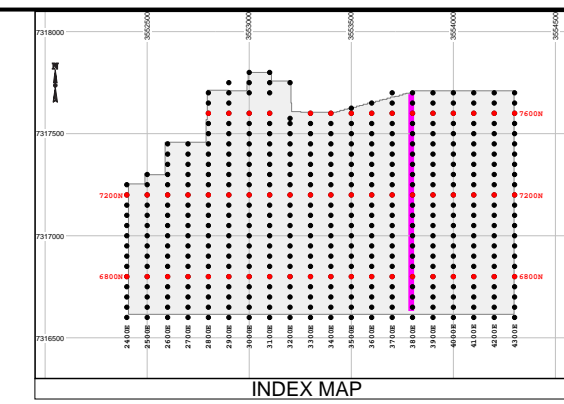




Interpreted Resistivity (Ohm-m)



Interpreted Chargeability (ms)



Survey Information  
 3D IP Array : N=12-16 a=50m-200m  
 INSTRUMENTATION  
 RECEIVER: SJ-24 Full-Waveform Digital IP Receiver  
 TRANSMITTER: GDD TX II 3.6 KW  
 Survey by: SJ Geophysics Ltd.  
 3D Inversion by: S.J.V. Consultants Ltd.  
 Survey Date: June, 2008  
 Mapping Date: August, 2008  
 Projection: Finnish Grid  
 Gauss Kruger Projection-Zone 3  
 Legend  
 White Line: Estimated Depth of Investigation  
 Station Gridline Coordinate Projected to Section

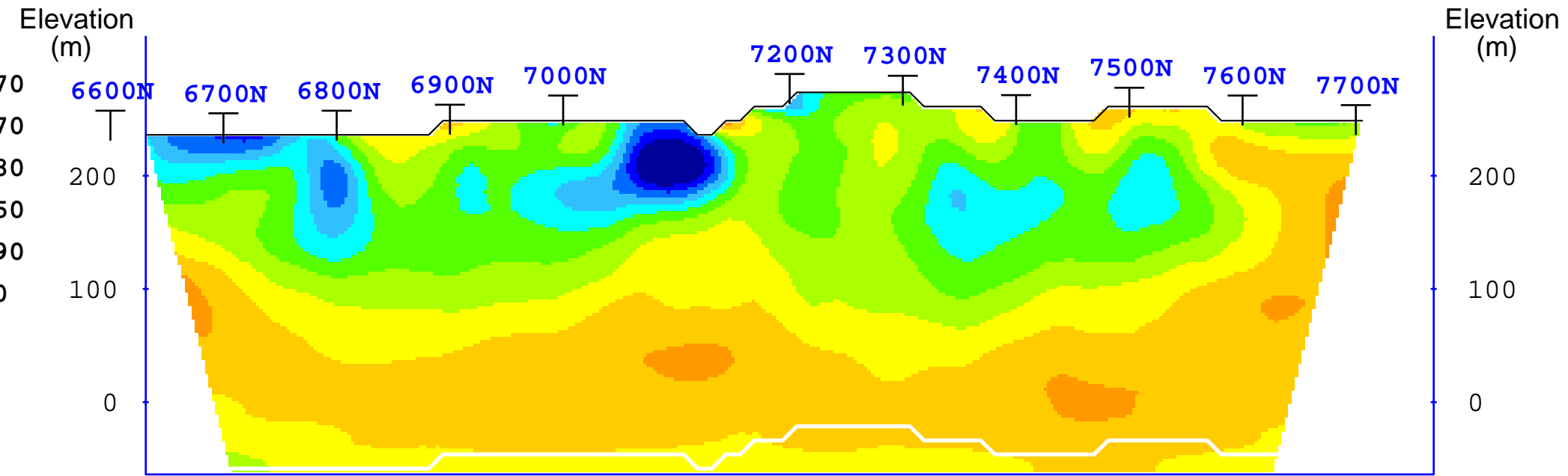



**AKKERMAN EXPLORATION B.V. & NORTEC VENTURES CORPORATION**

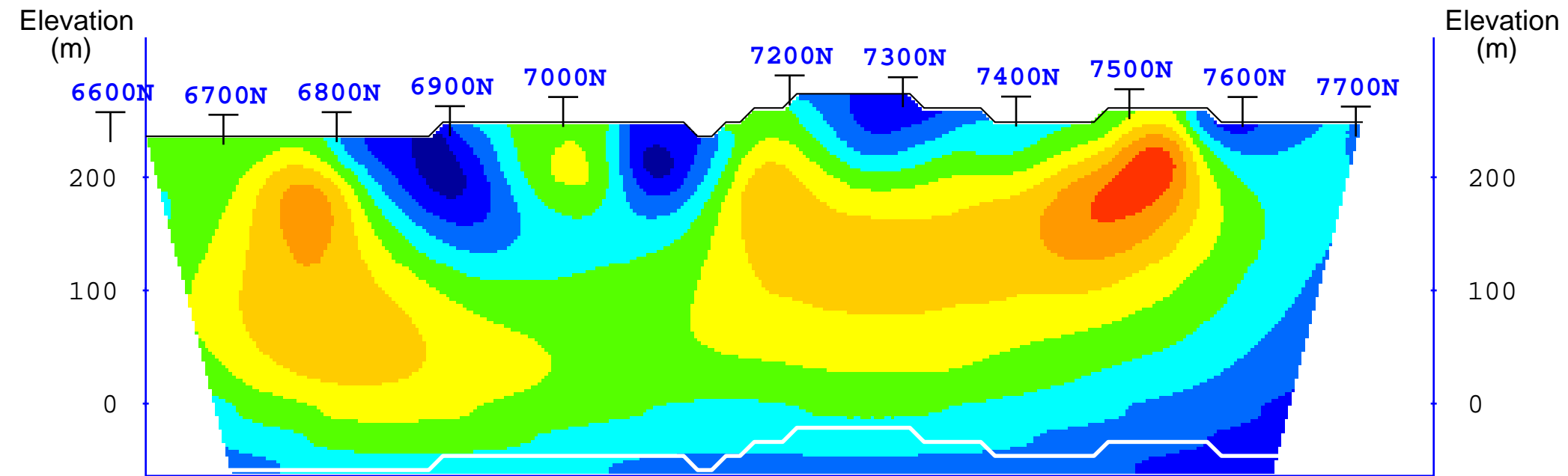
Kaukua  
 Platinum-Palladium-Gold +  
 Nickel And Copper Project  
 Finland

**3D IP SURVEY**  
 3D Cross Sections  
 False Color Contour Map

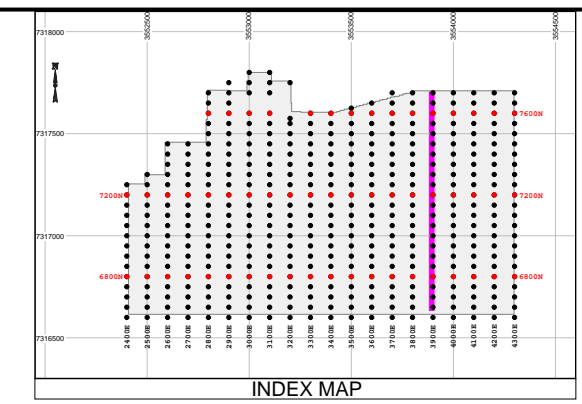
**Section 3800E**



Interpreted Resistivity (Ohm-m)



Interpreted Chargeability (ms)



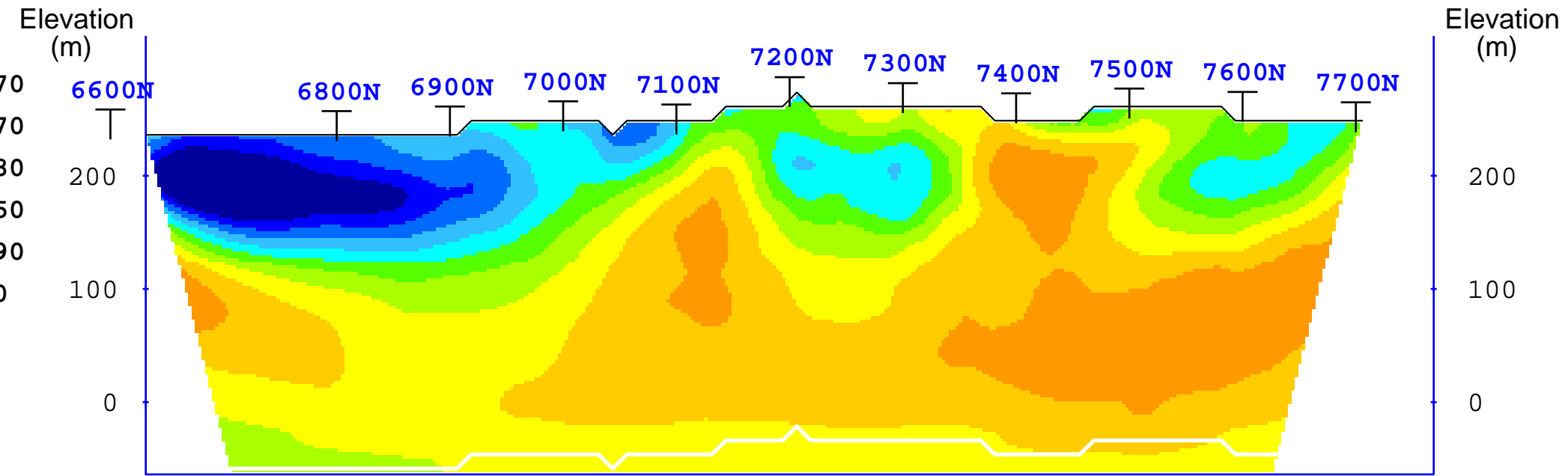

Survey Information  
 3D IP Array : N=12-16 a=50m-200m  
 INSTRUMENTATION  
 RECEIVER: SJ-24 Full-Waveform Digital IP Receiver  
 TRANSMITTER: GDD TX II 3.6 KW  
 Survey by: SJ Geophysics Ltd.  
 3D Inversion by: S.J.V. Consultants Ltd.  
 Survey Date: June, 2008  
 Mapping Date: August, 2008  
 Projection: Finnish Grid  
 Gauss Kruger Projection-Zone 3  
 Legend  
 White Line: Estimated Depth of Investigation  
 Station Gridline Coordinate Projected to Section

**AKKERMAN EXPLORATION B.V. & NORTEC VENTURES CORPORATION**

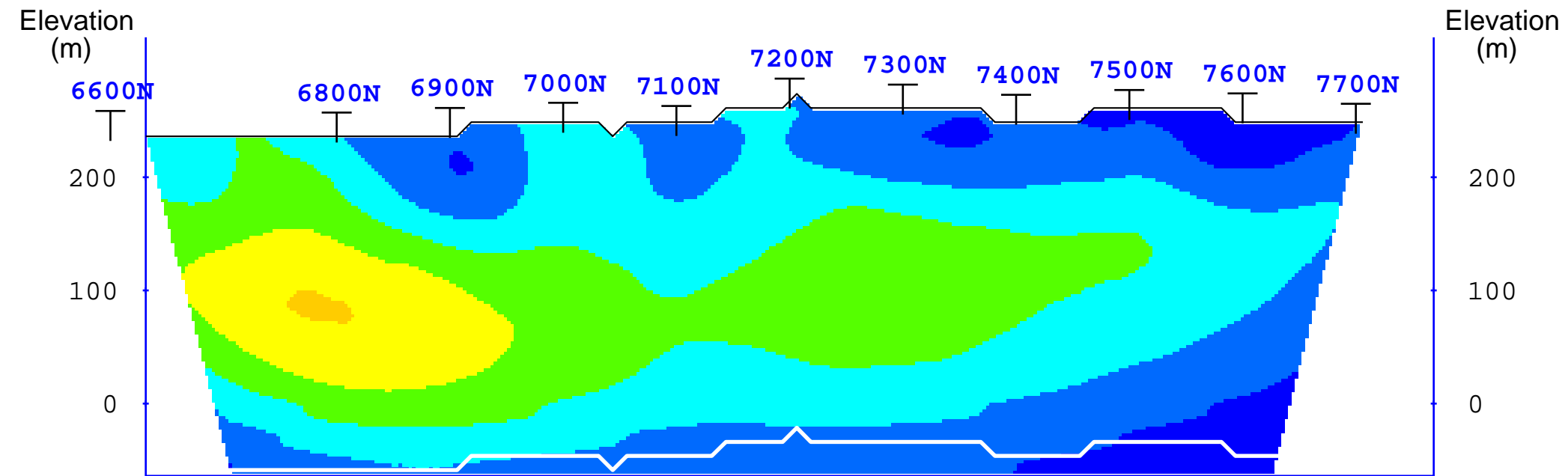
Kaukua  
 Platinum-Palladium-Gold +  
 Nickel And Copper Project  
 Finland

**3D IP SURVEY**  
 3D Cross Sections  
 False Color Contour Map

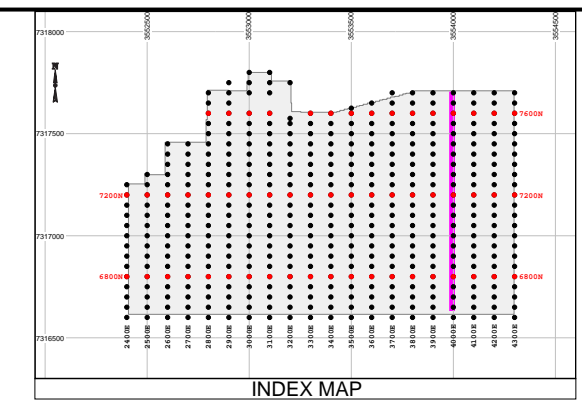
**Section 3900E**



Interpreted Resistivity (Ohm-m)



Interpreted Chargeability (ms)



Survey Information  
 3D IP Array : N=12-16 a=50m-200m

INSTRUMENTATION  
 RECEIVER: SJ-24 Full-Waveform Digital IP Receiver  
 TRANSMITTER: GDD TX II 3.6 KW

Survey by: SJ Geophysics Ltd.  
 3D Inversion by: S.J.V. Consultants Ltd.  
 Survey Date: June, 2008  
 Mapping Date: August, 2008

Projection: Finnish Grid  
 Gauss Kruger Projection-Zone 3

Legend  
 White Line: Estimated Depth of Investigation  
 Station Gridline Coordinate Projected to Section

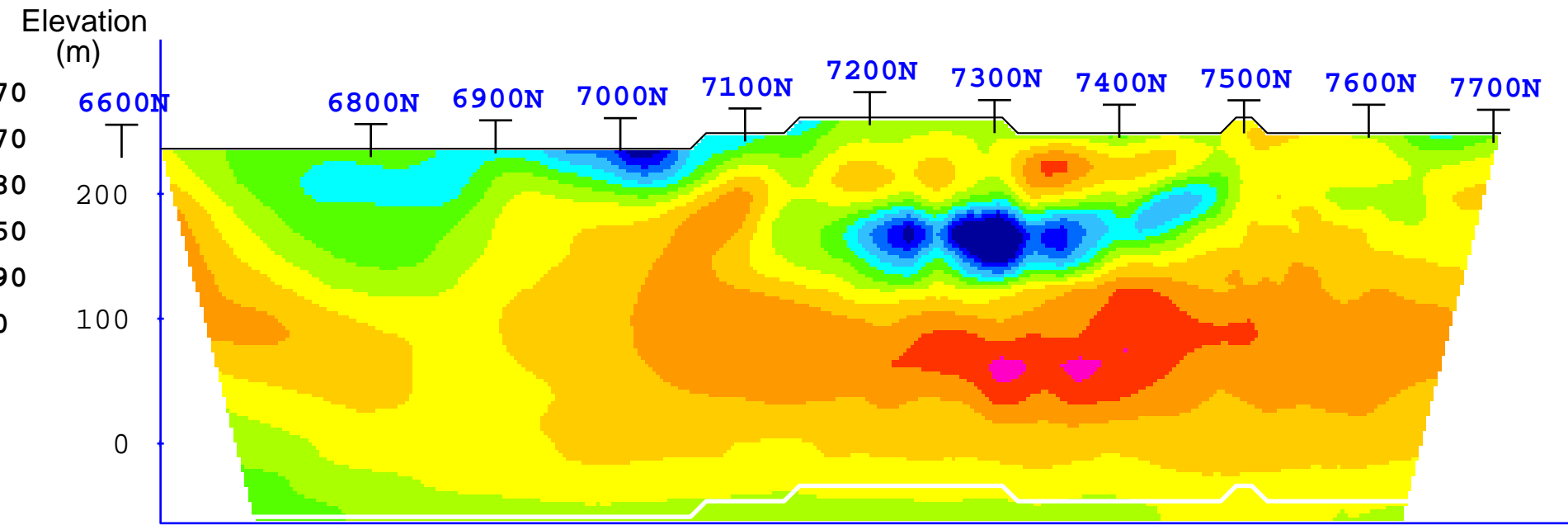

0 100 200 300 400 500  
 Meters

**AKKERMAN EXPLORATION B.V. & NORTEC VENTURES CORPORATION**

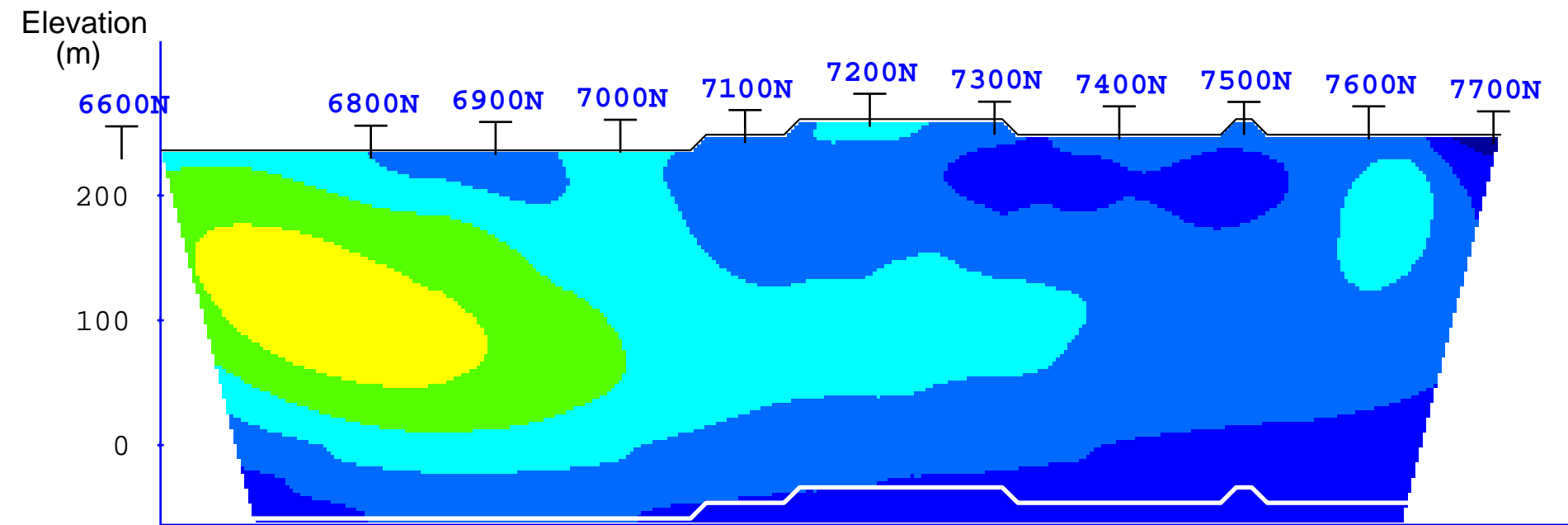
Kaukua  
 Platinum-Palladium-Gold +  
 Nickel And Copper Project  
 Finland

**3D IP SURVEY**  
 3D Cross Sections  
 False Color Contour Map

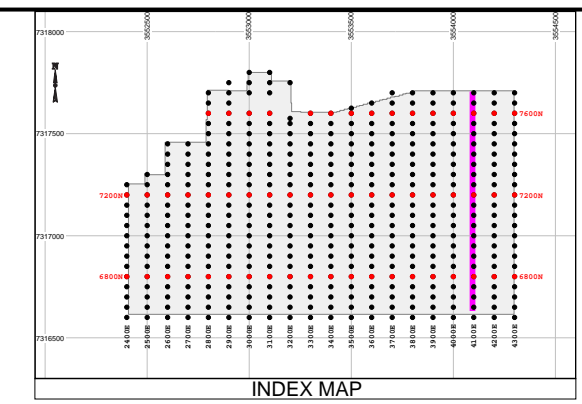
**Section 4000E**



Interpreted Resistivity (Ohm-m)



Interpreted Chargeability (ms)



Survey Information  
 3D IP Array : N=12-16 a=50m-200m

INSTRUMENTATION  
 RECEIVER: SJ-24 Full-Waveform Digital IP Receiver  
 TRANSMITTER: GDD TX II 3.6 KW

Survey by: SJ Geophysics Ltd.  
 3D Inversion by: S.J.V. Consultants Ltd.  
 Survey Date: June, 2008  
 Mapping Date: August, 2008

Projection: Finnish Grid  
 Gauss Kruger Projection-Zone 3

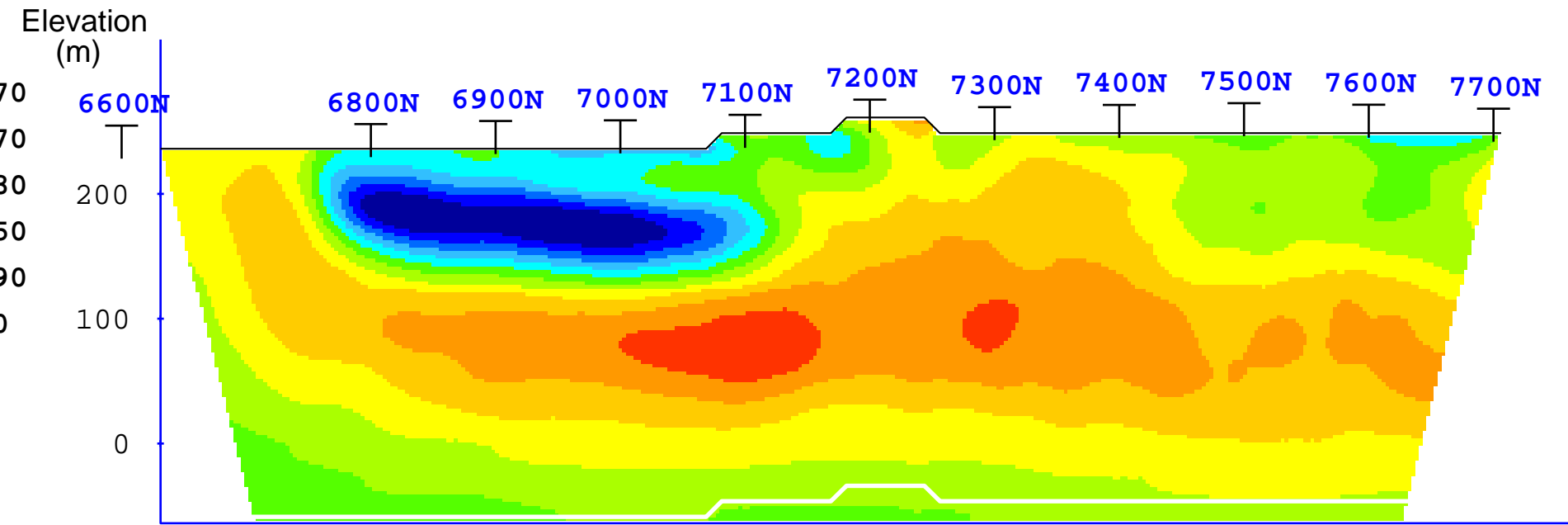

Legend  
 White Line: Estimated Depth of Investigation  
 Station Gridline Coordinate Projected to Section

**AKKERMAN EXPLORATION B.V. & NORTEC VENTURES CORPORATION**

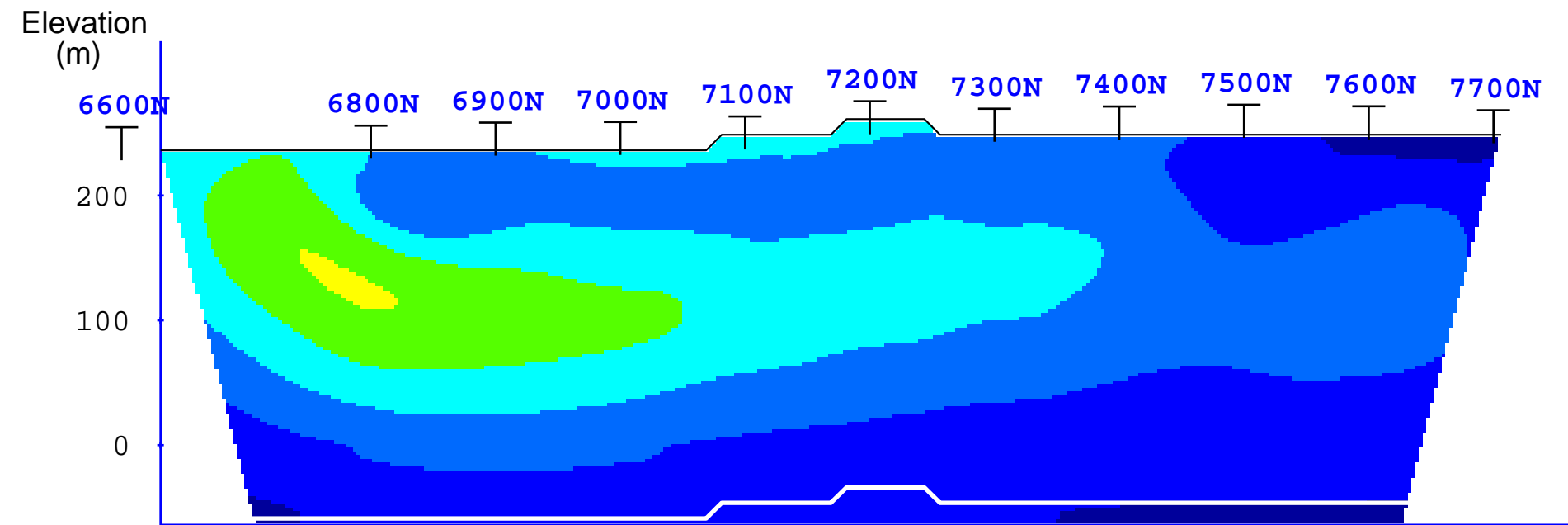
Kaukua  
 Platinum-Palladium-Gold +  
 Nickel And Copper Project  
 Finland

**3D IP SURVEY**  
 3D Cross Sections  
 False Color Contour Map

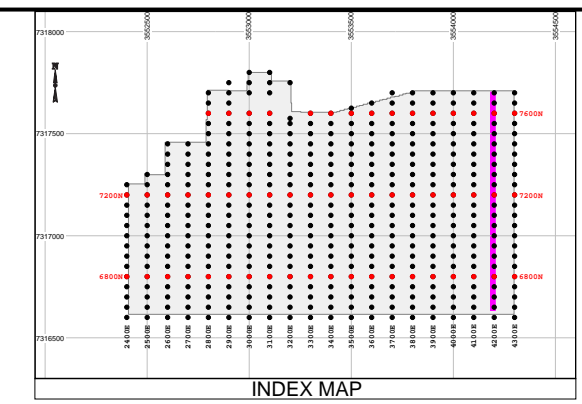
**Section 4100E**



Interpreted Resistivity (Ohm-m)



Interpreted Chargeability (ms)



Survey Information  
 3D IP Array : N=12-16 a=50m-200m

INSTRUMENTATION  
 RECEIVER: SJ-24 Full-Waveform Digital IP Receiver  
 TRANSMITTER: GDD TX II 3.6 KW

Survey by: SJ Geophysics Ltd.  
 3D Inversion by: S.J.V. Consultants Ltd.  
 Survey Date: June, 2008  
 Mapping Date: August, 2008

Projection: Finnish Grid  
 Gauss Kruger Projection-Zone 3

Legend  
 White Line: Estimated Depth of Investigation  
 Station Gridline Coordinate Projected to Section

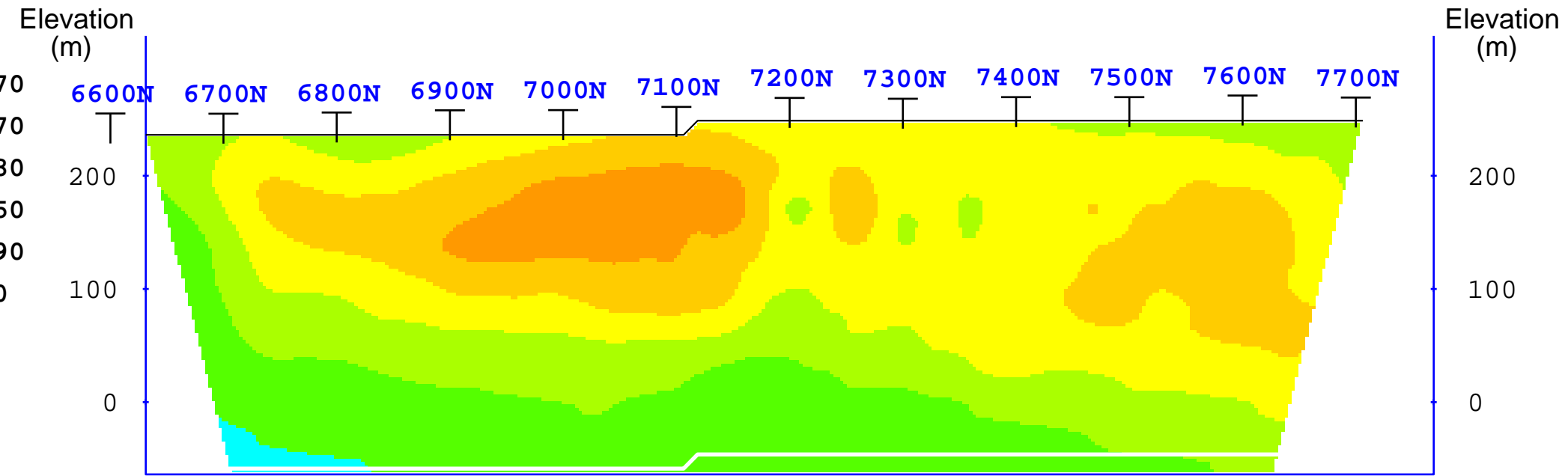

**AKKERMAN EXPLORATION B.V. & NORTEC VENTURES CORPORATION**

Kaukua  
 Platinum-Palladium-Gold +  
 Nickel And Copper Project  
 Finland

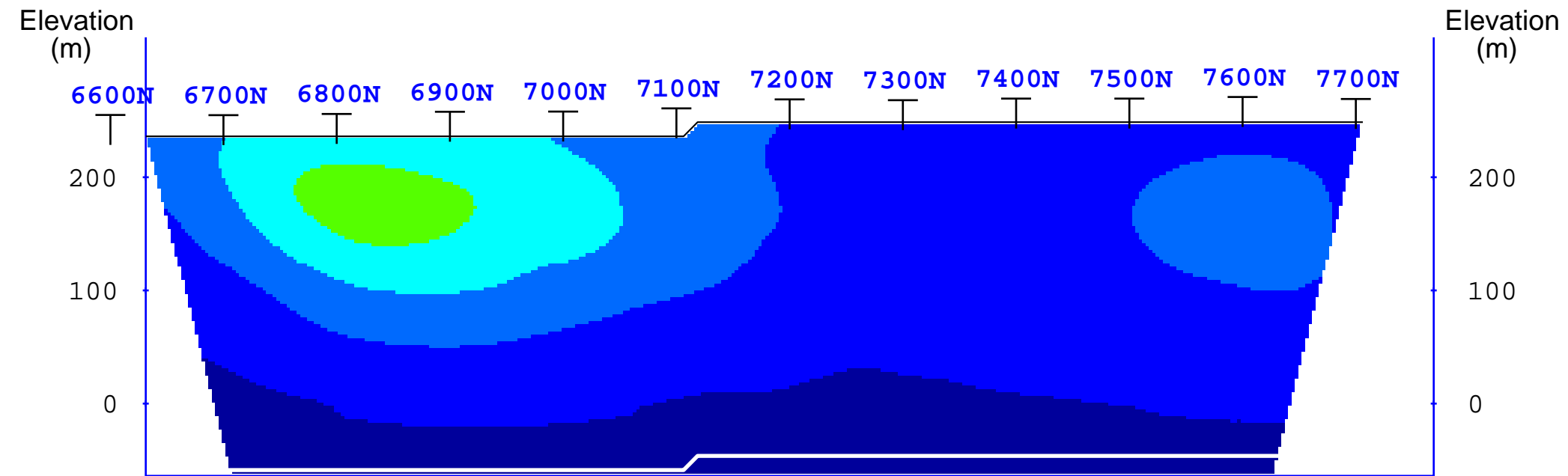
**3D IP SURVEY**  
 3D Cross Sections  
 False Color Contour Map

**Section 4200E**

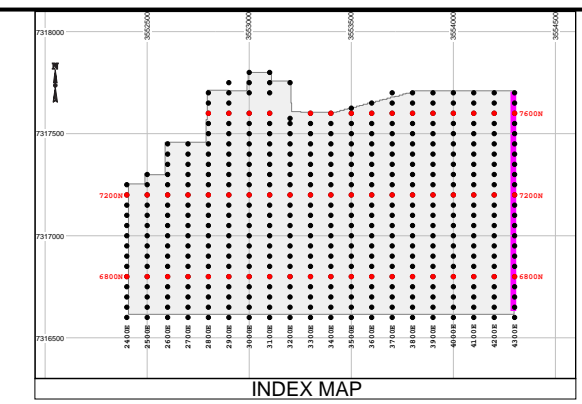




Interpreted Resistivity (Ohm-m)



Interpreted Chargeability (ms)



Survey Information  
 3D IP Array : N=12-16 a=50m-200m

INSTRUMENTATION  
 RECEIVER: SJ-24 Full-Waveform Digital IP Receiver  
 TRANSMITTER: GDD TX II 3.6 KW

Survey by: SJ Geophysics Ltd.  
 3D Inversion by: S.J.V. Consultants Ltd.  
 Survey Date: June, 2008  
 Mapping Date: August, 2008

Projection: Finnish Grid  
 Gauss Kruger Projection-Zone 3

Legend  
 White Line: Estimated Depth of Investigation  
 Station Gridline Coordinate Projected to Section

0 100 200 300 400 500  
Meters

**AKKERMAN EXPLORATION B.V. & NORTEC VENTURES CORPORATION**

Kaukua  
 Platinum-Palladium-Gold +  
 Nickel And Copper Project  
 Finland

**3D IP SURVEY**  
 3D Cross Sections  
 False Color Contour Map

**Section 4300E**